














Wapusk National Park
12 km

York Factory National Historic Site
200 km

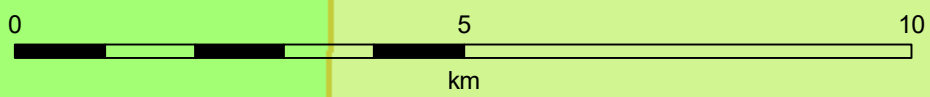
Projection: UTM
Datum: NAD83
Zone: 15 N
April 25, 2022

 **Prince of Wales Fort National Historic Site**
parksCanada.gc.ca/princewalesfort

- Place of Interest
-  Inukshuk
-  Lookout
-  National Historic Site
-  Paved Road
-  Main Gravel Road
-  Dirt Road
-  Tundra Vehicles Only
-  Railroad
-  Churchill Wildlife Management Area
-  Creek
-  Water
-  Treed Area
-  Foreshore Flats

Churchill Wildlife Management Area

Churchill Regional Map



Disclaimer: This map may contain errors or inaccuracies.

Impassable point along road



Parks Canada

Canada