

### ICEFIELDS PARKWAY

- Check road conditions before you go: [511.alberta.ca](http://511.alberta.ca)
- Park entry pass required. Icefields Parkway gate may be closed. Buy your pass at the Lake Louise Visitor Centre.
- No cell service
- No services until Jasper (230 km)
- M&S or winter tires mandatory

**North ↑**  
 11 80 km  
 Bow Lake 34 km  
 Peyto Lake 41 km  
 Columbia Icefield 127 km  
 Jasper 230 km  
 Next gas station 230 km

**← West**  
 Yoho National Park 11 km  
 Field 27 km  
 Emerald Lake 39 km  
 Golden 85 km  
 Vancouver 794 km

### Winter trails

Trail name	Distance	Elevation* (gain/loss)	Icons
1 Moraine Lake Road	8.9 km one way	335 m / 100 m	[Hiking] [Bike]
2 Fairview	4.2 km one way	80 m / 110 m	[Hiking]
3 Tramline	4.3 km one way	220 m / 30 m	[Hiking] [Hiking]
4 Lake Louise Loop	4.5 km loop	15 m / 15 m	[Hiking] [Bike]
9 Bow River Loop	7 km loop	30 m / 30 m	[Hiking] [Hiking] [Bike]
10 Campground Loop	2 km outer loop	minimal	[Hiking] [Bike]
14 Lake Louise Lakeshore	2.3 km one way	minimal	[Hiking] [Bike]
15 Fairview Lookout	1.2 km one way	105 m / 5 m	[Hiking] [Bike]
16 Louise Creek	2.9 km one way	200 m / 5 m	[Hiking] [Bike]

● Easy    ■ Moderate

\*On most trails you will gain and lose elevation before you reach your destination. Elevation gain represents all the up and elevation loss all the down you will experience on a one-way hike.

## Lake Louise Lakeshore

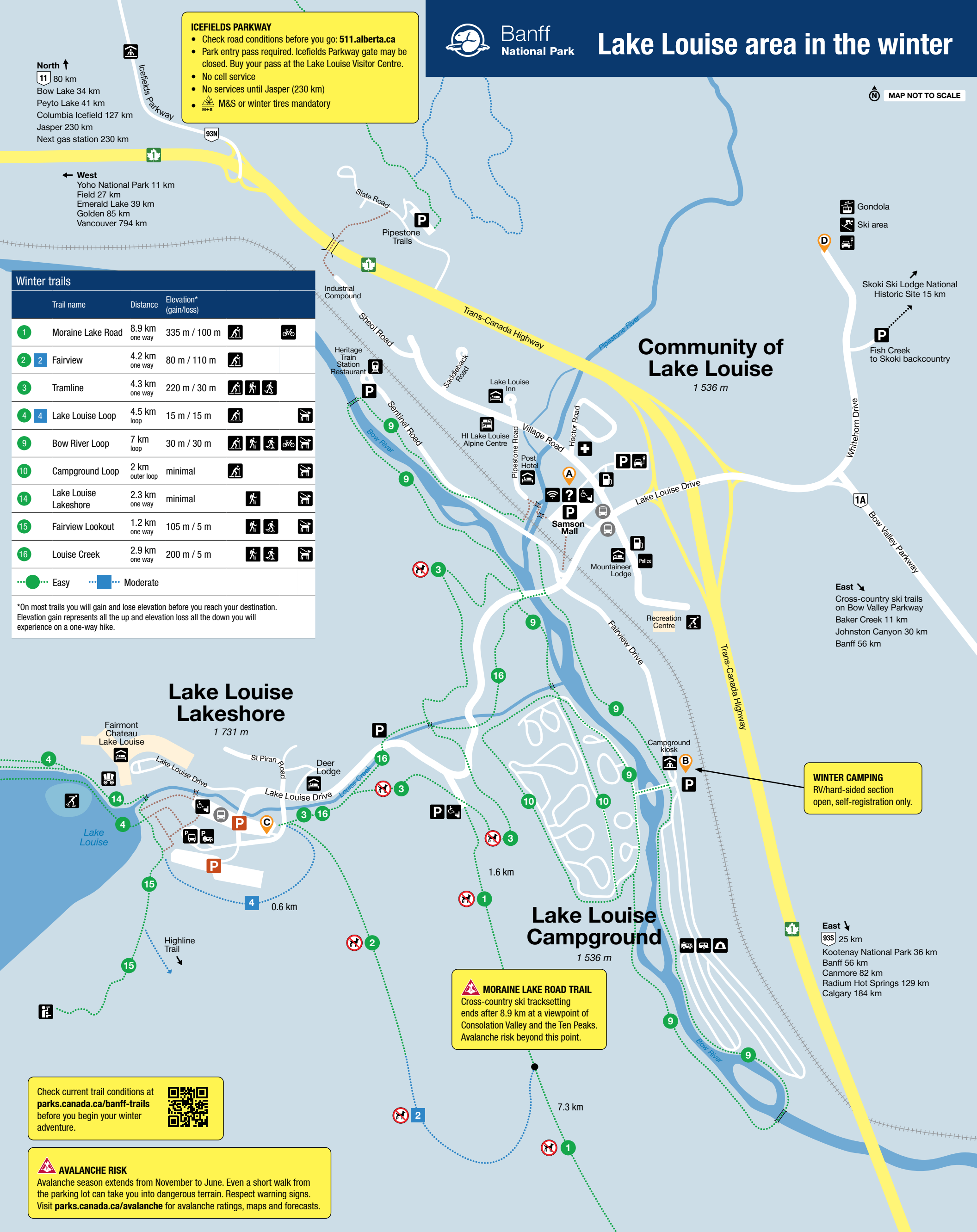
1 731 m

## Lake Louise Campground

1 536 m

## Community of Lake Louise

1 536 m



**WINTER CAMPING**  
 RV/hard-sided section open, self-registration only.

**MORAINÉ LAKE ROAD TRAIL**  
 Cross-country ski tracksetting ends after 8.9 km at a viewpoint of Consolation Valley and the Ten Peaks. Avalanche risk beyond this point.

Check current trail conditions at [parks.canada.ca/banff-trails](http://parks.canada.ca/banff-trails) before you begin your winter adventure.

**⚠️ AVALANCHE RISK**  
 Avalanche season extends from November to June. Even a short walk from the parking lot can take you into dangerous terrain. Respect warning signs. Visit [parks.canada.ca/avalanche](http://parks.canada.ca/avalanche) for avalanche ratings, maps and forecasts.

**ROAD SAFETY**  
 Check current road conditions at [511.alberta.ca](http://511.alberta.ca) BEFORE you head out.

- Road conditions can change quickly in the mountains. Bring blankets and an emergency kit for your vehicle.
- Cell reception is limited in the Lake Louise area.
- Tell somebody where you're going, when you will be back and who to call if you don't return. **Parks Canada Dispatch:** 403-762-1470

- Visitor centre
- Accessible toilet
- Wi-Fi
- Parking
- RV parking
- Bus parking
- Recreational vehicles
- Trailers
- Gate / kiosk
- Campground
- Hotel
- Hostel
- Lookout
- Heritage train station
- Ski area
- Gondola
- Cross-country skiing
- Hiking
- Snowshoeing
- Fat biking
- Skating
- Dogs allowed
- No dogs allowed
- Horse drawn sleighs
- EV charging station
- Gas station
- Police
- Medical clinic
- Community pathway
- Railway
- Parking (limited) Park only in designated lots. Do not park along the road.
- Roam Public Transit service from Canmore and Banff continues throughout the winter. Routes, schedules and fares: [roamtransit.com](http://roamtransit.com)

**Expect congestion and traffic management personnel on busy weekends.**

GPS COORDINATES	
<b>A</b> Lake Louise Visitor Centre	51.42497 -116.17754
<b>B</b> Lake Louise Campground	51.41775 -116.17349
<b>C</b> Lake Louise Lakeshore	51.41637 -116.21311
<b>D</b> Gondola / Ski area	51.44172 -116.16257

Également offert en français

# Samson Mall

## Shops and services

- 1 Mountain Restaurant  
Javalanche Cafe
- 2 Wilson Mountain Sports
- 3 Canadian Naturally Gifts
- 4 The Viewpoint Bookstore
- 5 Pipestone Quarry
- 6 Samson Native Gallery  
(closed for the season)
- 7 Lake Louise Village Grill & Bar
- 8 Experience Lake Louise  
ATB Bank  
Post office
- 9 Laggan's Bakery & Deli
- 10 The Village Market  
ATM bank machine
- 11 Olde Tyme Candy Shoppe
- 12 Trailhead Café
- 13 Bubble Tea Obento
- 14 Liquor store  
ATM bank machine

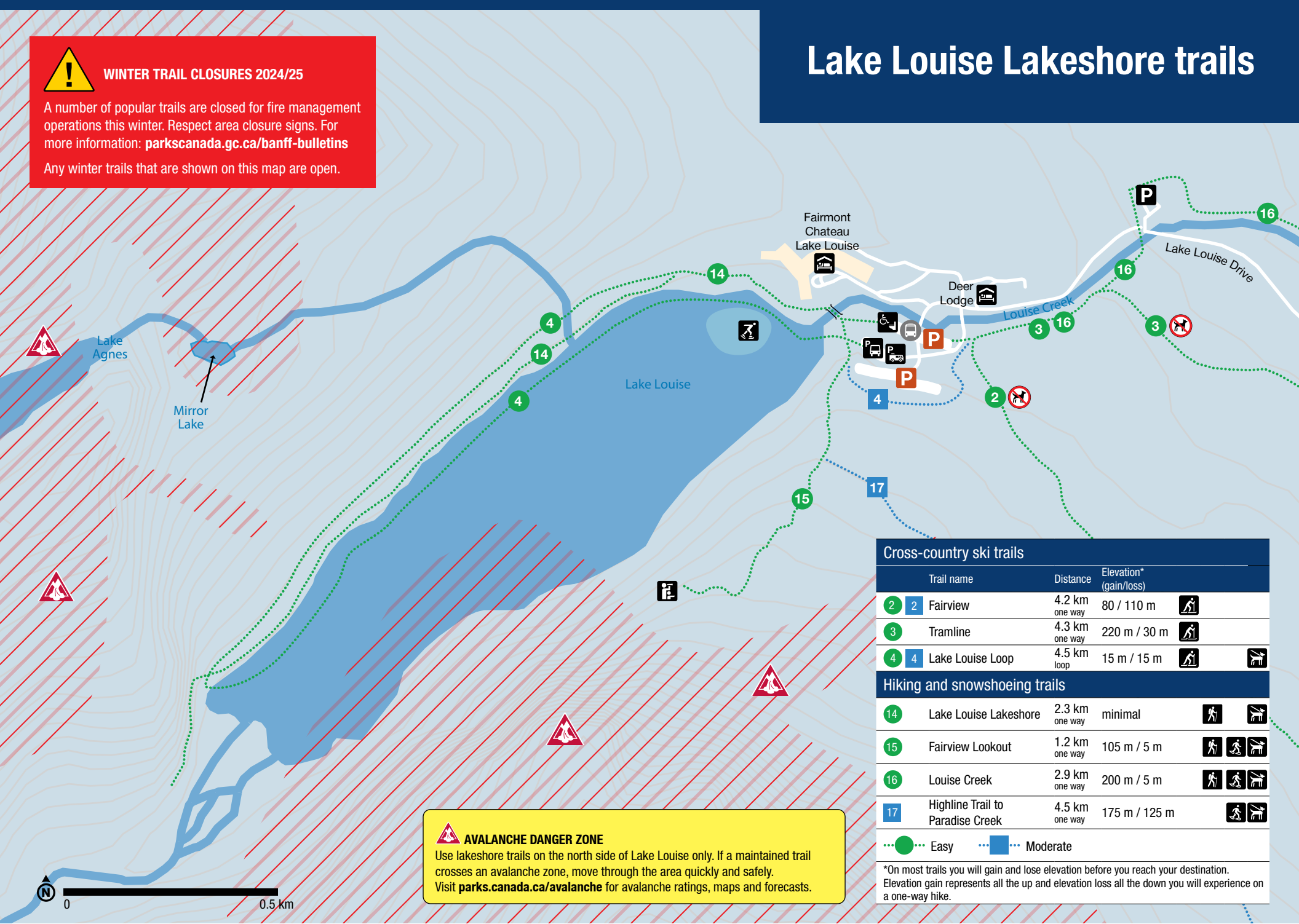


MAP NOT TO SCALE

# Lake Louise Lakeshore trails

## WINTER TRAIL CLOSURES 2024/25

A number of popular trails are closed for fire management operations this winter. Respect area closure signs. For more information: [parks.canada.gc.ca/banff-bulletins](https://parks.canada.gc.ca/banff-bulletins)  
Any winter trails that are shown on this map are open.



0 0.5 km

**⚠️ AVALANCHE DANGER ZONE**  
Use lakeshore trails on the north side of Lake Louise only. If a maintained trail crosses an avalanche zone, move through the area quickly and safely. Visit [parks.canada.ca/avalanche](https://parks.canada.ca/avalanche) for avalanche ratings, maps and forecasts.

Cross-country ski trails			
Trail name	Distance	Elevation* (gain/loss)	
2 Fairview	4.2 km one way	80 / 110 m	🏂
3 Tramline	4.3 km one way	220 m / 30 m	🏂
4 Lake Louise Loop	4.5 km loop	15 m / 15 m	🏂
Hiking and snowshoeing trails			
14 Lake Louise Lakeshore	2.3 km one way	minimal	👤 🥾
15 Fairview Lookout	1.2 km one way	105 m / 5 m	👤 🥾
16 Louise Creek	2.9 km one way	200 m / 5 m	👤 🥾
17 Highline Trail to Paradise Creek	4.5 km one way	175 m / 125 m	👤 🥾

● Easy    ■ Moderate

\*On most trails you will gain and lose elevation before you reach your destination. Elevation gain represents all the up and elevation loss all the down you will experience on a one-way hike.

## ⚠️ AVALANCHE RISK

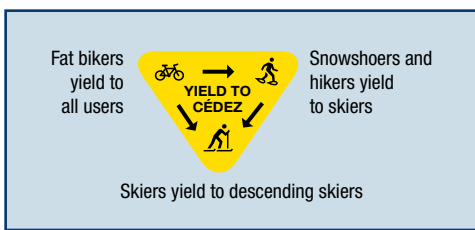
If you are planning on travelling in areas beyond maintained trails, you should assume that you are in avalanche terrain. Be prepared with the appropriate knowledge, skills and rescue equipment.

## TRAIL SAFETY

- When trails are icy, use hiking poles and ice cleats.
- Weather can change quickly in the mountains. Check the forecast and bring extra layers and snacks.

## TRAIL ETIQUETTE

- The track set portion of the trail is for classic skiing only. The flat groomed lane is for other users.
- Dogs are only allowed on certain trails. Keep your dogs on leash at all times and pick up after them.
- Leave no trace! Pack everything out you pack in.



- 🏂 Cross-country skiing
- 👤 Hiking
- 🥾 Snowshoeing
- 🚲 Fat biking
- 🛼 Skating
- 🐕 Dogs allowed
- 🚫 No dogs allowed
- 📖 Lookout
- 🚗 EV charging station
- ❓ Visitor centre
- ♿ Accessible toilet
- 🏠 Hotel
- 📶 Wi-Fi
- ✉ Post office
- 🏥 Medical clinic
- 👮 Police
- ⛽ Gas station
- 🔥 Propane
- 🚗 Roam Public Transit
- 🅅 Parking
- 🅅 Parking (limited)
- 🅆 RV parking
- 🅇 Bus parking
- 🚊 Railway
- ⋯ Community pathway

Check current trail conditions at [parks.canada.ca/banff-trails](https://parks.canada.ca/banff-trails) before you begin your winter adventure.