

TOP 5 REGIONS

1 Around Town, **2** Maligne Valley, **3** Edith Cavell and 93A, **4** Miette Hot Springs and the **5** Icefields Parkway (93N). Each of these regions contain very unique terrain, water ways, wilderness and facilities.

1 Around Town, **2** Maligne Valley, **3** Edith Cavell and 93A, **4** Miette Hot Springs and the **5** Icefields Parkway (93N). Each of these regions contain very unique terrain, water ways, wilderness and facilities.

4 Miette Hot Springs
61 KM FROM JASPER
No vehicles > 7.5 M (25 ft.)

2 Maligne Canyon
11.5 KM FROM JASPER

2 Medicine Lake

27 KM FROM JASPER

② Maligne Lake








































48 KM FROM JASPER

③ Mount Edith Cavell
29 KM FROM JASPER
No vehicles > 7.5 m (25 ft.)

5 Athabasca Falls
30 KM FROM JASPER

5 Sunwapta Falls
54 KM FROM JASPER

5 Athabasca Glacier
103 KM FROM JASPER

- | | | | |
|---|------------------------|---|---|
|  | Easy trail |  | Picnic site |
|  | Moderate trail |  | Beach |
|  | Difficult trail |  | Viewpoint |
|  | Maintained trail |  | Hot Springs |
|  | National park boundary |  | Sani-dump
<i>(weather dependent)</i> |
|  | Trail marker |  | Electric vehicle
charging station |
| 3.3 | Distance (km) |  | Boat launch |
|  | Information |  | SkyTram |
|  | Toilets |  | Red chairs |
|  | Parking |  | No dogs |
|  | Parking with trailhead |  | No biking |
|  | Barrier-free Access |  | Wildlife movement
corridor-Closed area |
|  | Hospital |  | Marsh |
|  | Playground |  | Bridge |
|  | Laundromat |  | Highway |
|  | Grocery store |  | Road |
|  | Recycling depot |  | Secondary road |
|  | Museum |  | Loose surface road |
|  | Campground |  | Access road
closed to vehicles |
|  | Accommodation | | |
|  | Wilderness hostel | | |

Drivers Note: Some roads and sites do not allow RV's or trailers due to size limits. For information on vehicle restrictions visit: [**parks.canada.ca/jasper-roads**](https://parks.canada.ca/jasper-roads)



This map of Jasper, Alberta, provides a detailed view of the town's layout. Key features include:

- Streets:** Major roads like Connaught Drive, Pyramid Lake Road, and Highway 93A are shown. Local streets include Bonhomme St, Miette Ave, and Patricia St.
- Landmarks:** The Jasper Yellowhead Museum and Archives, Aquatic Centre, Activity Centre, and Jasper Library and Culture Centre are clearly marked.
- Trails:** A network of trails is depicted, including the blue dashed line for the Pyramid Lake Trail and the green dashed line for the Sleepy Hollow Road trail.
- Facilities:** Icons for parking (P), recycling (P3), and other services are distributed throughout the town.
- Navigation:** A compass rose in the top left indicates North, and a scale bar in the bottom right shows distances up to 400 meters.

