

Winter Terrain Atlas



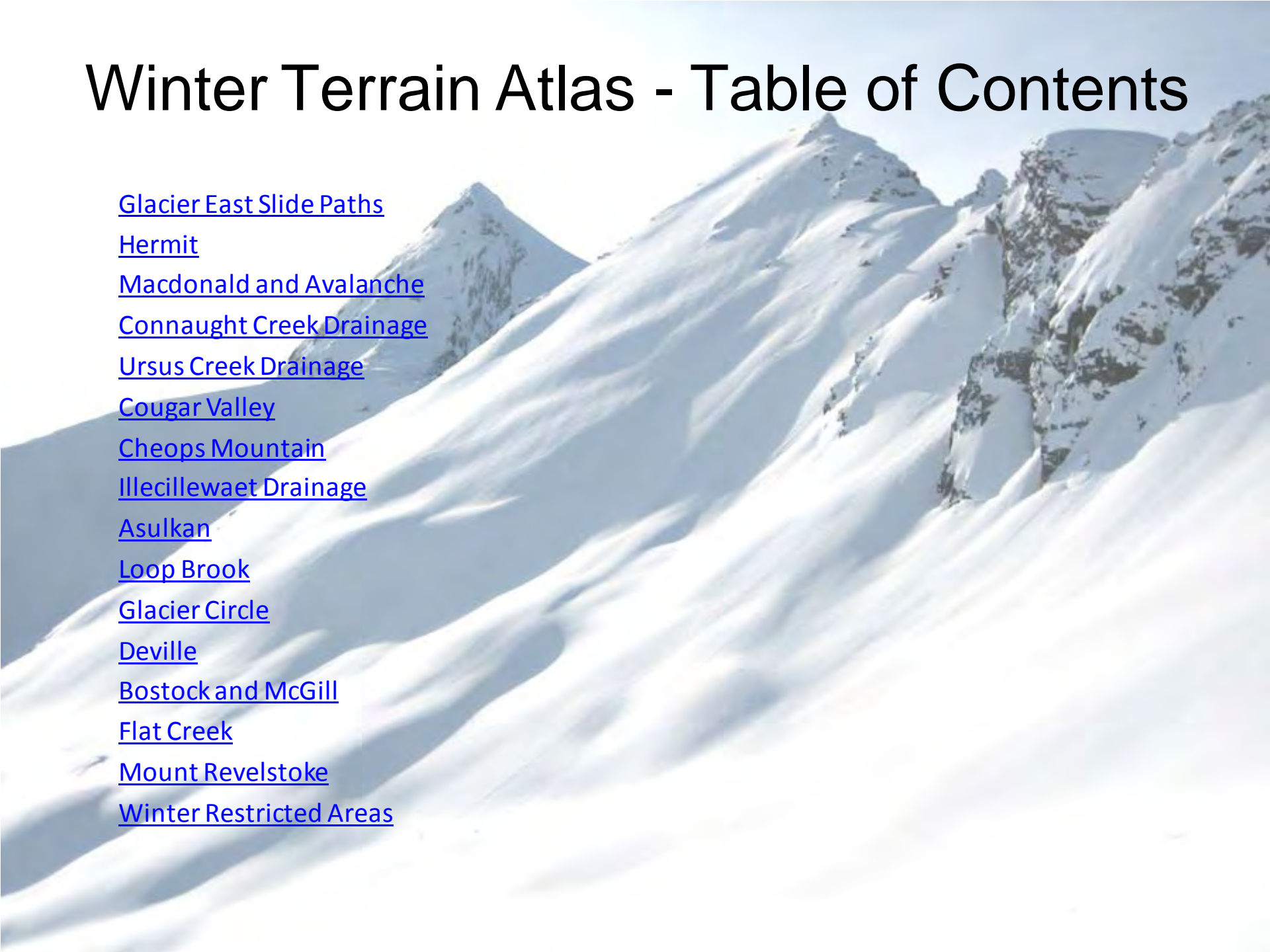
Mount Revelstoke and Glacier
National Parks



Parks Canada
Parcs Canada

Canada

Winter Terrain Atlas - Table of Contents



[Glacier East Slide Paths](#)

[Hermit](#)

[Macdonald and Avalanche](#)

[Connaught Creek Drainage](#)

[Ursus Creek Drainage](#)

[Cougar Valley](#)

[Cheops Mountain](#)

[Illecillewaet Drainage](#)

[Asulkan](#)

[Loop Brook](#)

[Glacier Circle](#)

[Deville](#)

[Bostock and McGill](#)

[Flat Creek](#)

[Mount Revelstoke](#)

[Winter Restricted Areas](#)

Glacier East Slide Paths



Tupper - Connaught Slide Path



Tupper

Rogers

Swiss

Hermit

Swiss Glacier

Lookout Slide Path

Connaught Slide Path




Tupper - Connaught Slide Path



Hermit



Hermit

Tupper 

Sifton

Rogers

Fleming
Grant

Swiss


Truda

Hermit Meadows

Hermit
Slide Path



Hermit



Grizzly

Little Sifton

Sifton

Rogers

Swiss
Peaks

Hermit

Tupper

Grizzly Shoulder

Hermit
Meadows

Grizzly
Slide
Path

Lone
Pine
Slide
Path

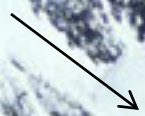


Hermit

Hermit

Tupper

Hermit
Slide
Path



Hermit

Swiss Peaks

Truda

Hermit

Rogers

Swiss Glacier



Hermit



Little Sifton

Little Sifton- Sifton Col



Grizzly Shoulder



Hermit Meadows



Hermit - Tupper Traverse from Hermit

Tupper
↓

Tupper Glacier



An aerial photograph of a mountain range. The central focus is a deep valley with a river winding through it. The mountains are rugged and rocky, with some snow patches. The overall tone is muted, with a greyish-green color palette.

Macdonald and Avalanche



Macdonald - Crossover Slide Path

Crossover
slide path

Macdonald
West WPA



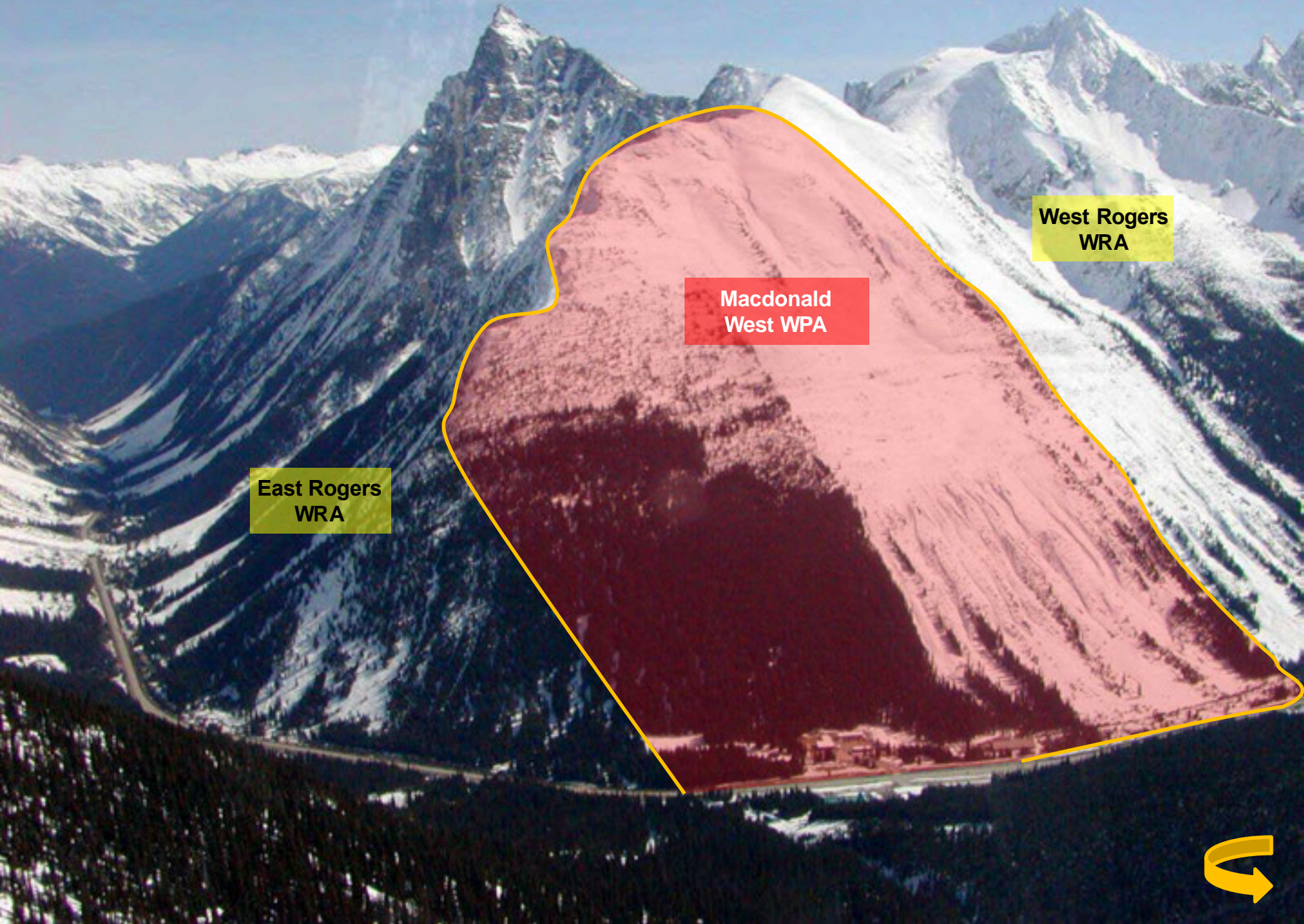
Macdonald - Crossover Slide Path



Macdonald and Avalanche

Macdonald

Avalanche



East Rogers
WRA

Macdonald
West WPA

West Rogers
WRA



Macdonald West Shoulder

Avalanche Peak

#1

#2

#3

#4


Shoulder Valley

Vent Shaft Ridge

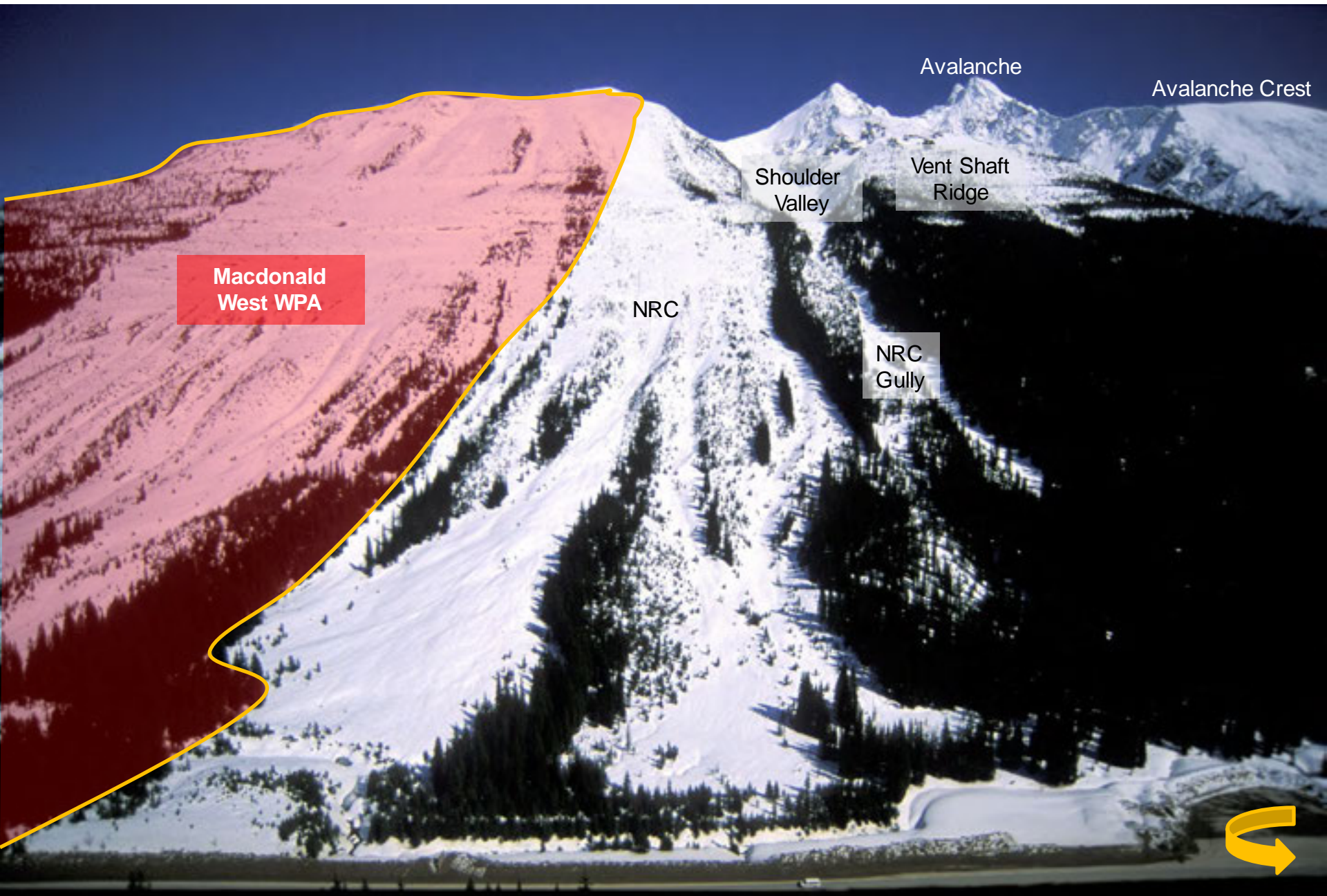
Macdonald West WPA

NRC

NRC Gully



Macdonald West Shoulder – NRC Gully



Macdonald West WPA

Avalanche

Avalanche Crest

Shoulder Valley


Vent Shaft Ridge

NRC

NRC Gully



Avalanche Crest



Sir Donald

Avalanche

Eagle

Uto

The Overlook

Avalanche Crest

Kors-Thomas Bowl

Vent Shaft Ridge



Avalanche Crest Bowl



Avalanche

Eagle

Avalanche
Crest

Avalanche
Moraines



Avalanche Crest Bowl

Eagle

Avalanche
Moraines



Avalanche Crest Bowl Eagle

Avalanche
Moraines



Avalanche - Avalanche Crest Bowl

Eagle

Avalanche

Avalanche Crest



Avalanche (from Macdonald West Shoulder)



Avalanche

Avalanche Glacier



Connaught Creek Drainage



Connaught - The Hourglass



Connaught - Grizzly Bowl

Grizzly Mountain

Little Sifton

Sifton

Rogers

Grizzly Couloir

Frequent Flyer

Teddy Bear Ridge

Grizzly Shoulder



Connaught

Grizzly

Little Sifton

Ursus Minor

Grizzly
Couloir

Grizzly
Knob

Teddy Bear
Trees

Rogers
Run

Grizzly Shoulder

Grizzly West/
Puff Daddy



Connaught - Grizzly Shoulder



Grizzly

Grizzly
Knob

Sifton

Hermit

Grizzly Shoulder

Rogers Run

Grizzly West/
Puff Daddy



Connaught - Grizzly Shoulder

Grizzly
Knob

Hermit Bowl

Grizzly Shoulder



Connaught - Grizzly Shoulder



Sifton

Rogers

Swiss Peaks

Truda

Hermit

Grizzly Shoulder

Grizzly Bowl



Connaught - Little Sifton



Sifton



Little Sifton



Grizzly Shoulder



Grizzly Slide Path




Hermit Meadows



Connaught - Little Sifton

Little Sifton

Grizzly Shoulder




Connaught - Grizzly Peak

Grizzly

Grizzly Couloir



Connaught - Teddy Bear Trees



Connaught - Teddy Bear Trees



Frequent Flyer

Teddy Bear Ridge

Teddy Bear Trees





Connaught

8812

Cheops

Balu Pass

Ursus
Trees

Teddy
Bear
Trees

Christmas
Trees

Grizzly Trees



Ursus Major

8812

8812/Balu

Bruins
Pass

Video
Peak

Ursus Minor

Balu
Ridge

Bruins
Ridge

8812 Bowl

Ursus Minor Bowl

Balu Pass



Connaught - Video Peak

Video Peak

8812

Bruins Ridge



Connaught - East of Balu Pass



Ursus Minor

8812

Bruins Pass

Video Peak

Balu Pass

8812 Bowl

Bruins Ridge

Dispatcher's Bowl

Ursus Basin/
Hospital Bowl

Ursus Trees

Hospital Knob

Hospital Gully

Christmas Trees



Connaught - Ursus and Dispatcher's Bowls

Grizzly →

Ursus Minor

Video

Dispatcher's Bowl

Ursus Basin/
Hospital Bowl


Ursus Trees

Christmas Trees

Bruins



Connaught - Dispatcher's Bowl



Ursus Minor

Grizzly

Bearpole
Col

Dispatcher's Bowl

Waterfall



Balu (from Cougar Valley)



Ursus Major

8812

Ursus Minor

Grizzly

Video

Bruins Ridge

Ursus Basin

Dispatcher's Bowl

Cheops

8812 Bowl

Cougar Valley


Balu Pass



Connaught (from Balu Pass)

Macdonald

Cheops



8812 Bowl

Balu Pass



Balu Pass West Aspect




Cheops West Face

Balu Pass



Connaught - Cheops North

Cheops



Cheops North Bowl

Cheops North 1

Balu Pass



Connaught - Cheops North



Connaught - Cheops North

Cheops North 4



Cheops
North 5

Cheops
North 5



Cheops (from Ursus Major)

Youngs Peak

Cheops

Illecillewaet Glacier

Glacier Crest

Cheops
West Face

Niccy's Notch

Cheops North 4

Cheops North 5

Balu Pass →



Ursus Creek Drainage



Ursus Creek - 8812 Peak and Ursus Major

8812 Peak

Ursus Major

Bruins Pass

Bruins Glacier



Ursus Creek - Ursus Major

Ursus Major

Bruins Glacier



Ursus Major

Ursus Creek - Ursus Major

8812 - Ursus
Major Col

Bruins Glacier



Ursus Creek - Bruins Glacier (from below)



8812 Peak

Ursus Major

Bruins
Pass

Bruins Glacier



Ursus Creek - Ursus Minor West Face

Ursus Minor



Ursus Creek - Video Peak North

← Ursus Minor

Video Peak

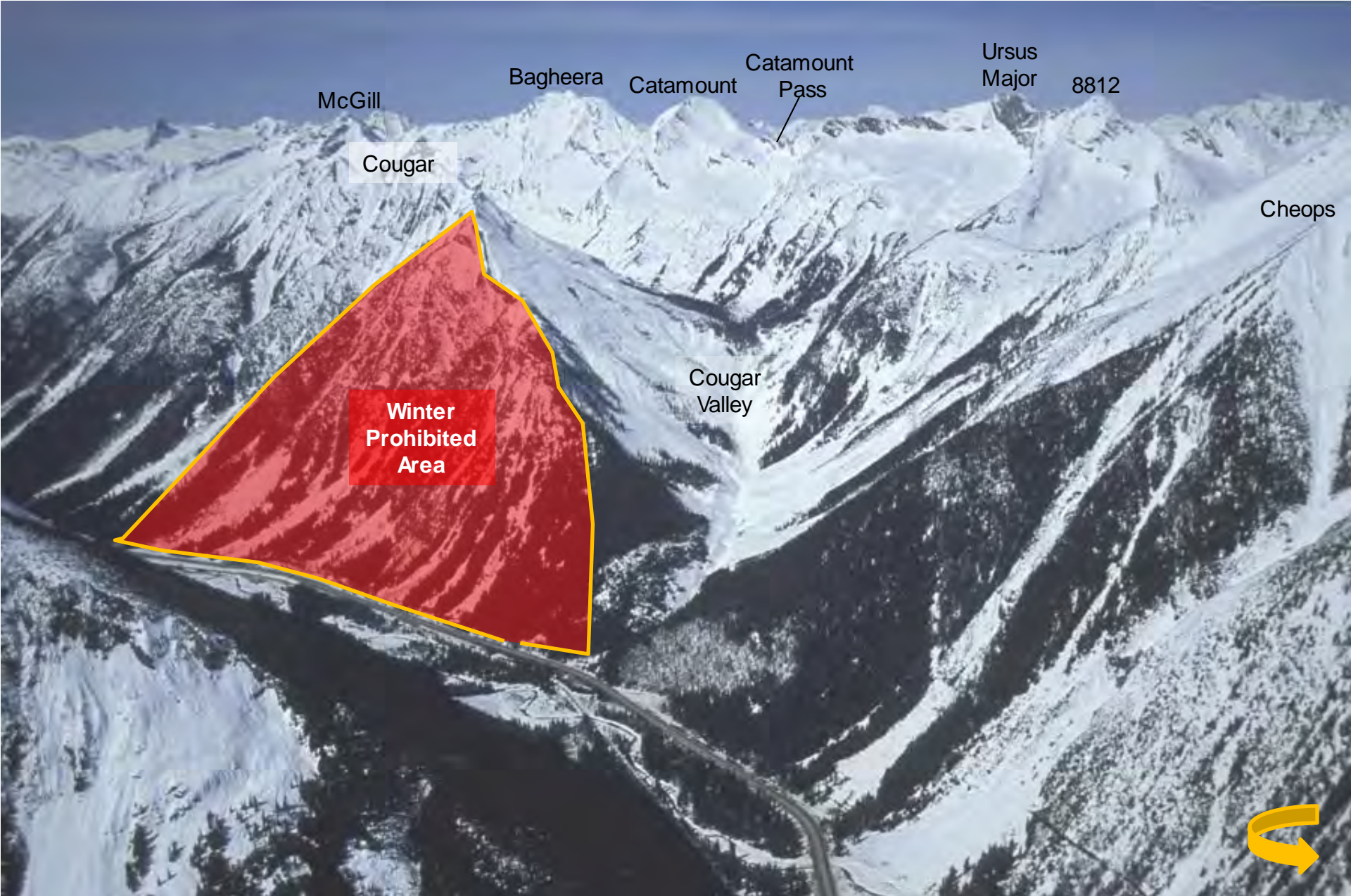


An aerial photograph of a mountain valley. The image shows a wide river flowing through a valley floor, surrounded by steep, rocky slopes. The slopes are covered with patches of snow and dense evergreen forests. The overall scene is a high-altitude mountain landscape.

Cougar Valley



Cougar Valley



McGill

Bagheera

Catamount

Catamount
Pass

Ursus
Major

8812

Cougar

Cheops

Winter
Prohibited
Area

Cougar
Valley



Cougar Valley



Ursus Major →

Bagheera

Catamount

Catamount
Pass

McGill

Cougar

Cougar Pass

Cougar Valley

Balu Pass



Cougar Valley



Cheops

Balu Pass

Cougar Pass



Cougar Valley (from Cheops)



Cougar Pass

Bagheera

Catamount

Catamount Pass

Ursus Major

8812

Balu Pass



Cougar - Ursus Major



Ursus Major



Cheops Mountain



Cheops East Aspect

Cheops

Napoleon Spur

Balu Pass

Cheops 1

Hourglass

Cheops 2



Cheops - South Aspect



Cheops

Napoleon Spur



Cheops (from Loop Brook)



Cheops

Hermit

Tupper

Cheops West
Face

Junction
West



Junction
East



Napoleon Spur



Cheops – Napoleon Spur




Cheops - Napoleon Spur South Aspect



Illecillewaet



Illecillewaet Drainage Panorama



← North Terminal

Illecillewaet Glacier Toe

Perley Rock

Lookout

Lookout Col

Glacier Crest

Practice Slopes



Illecillewaet (July 2011)

Sir Donald

South Terminal



Perley Rock

Illecillewaet Glacier

Lookout Col



Illecillewaet

Uto

Eagle


Avalanche

The Overlook

Practice Slopes



Illecillewaet - Practice Slopes



Uto Northwest Ridge

The Overlook



Illecillewaet - Lookout Col

Sir Donald

Uto

North Terminal

South Terminal

Illecillewaet Glacier

Perley Rock

Lookout Col

Lookout Couloirs

Glacier Crest

The Ravens



Illecillewaet - Lookout Couloirs (from Lookout Col)



Lookout Couloirs



Asulkan
Pass



Illecillewaet - Lookout Col

Glacier Crest

Lookout Col



Illecillewaet- Terminal from Youngs



Illecillewaet - Terminal

Terminal – Terminal Col

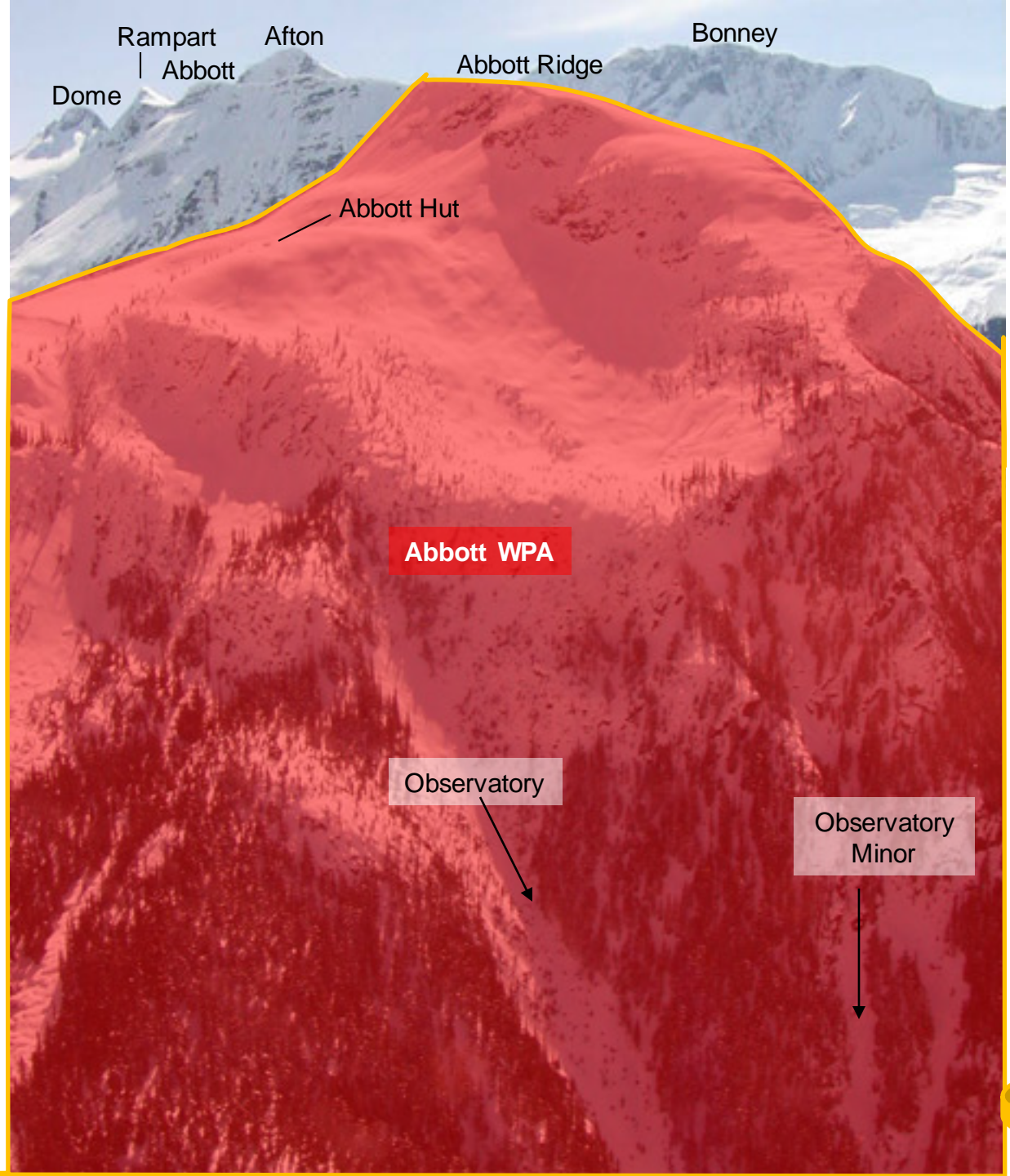


An aerial photograph of a mountain range. The foreground shows a valley with a river or stream winding through it, surrounded by dense evergreen forests. The middle ground features a large, rounded mountain peak with a snow-covered top and a forested slope. The background shows more rugged mountain peaks, some with snow patches, under a clear sky.

Asulkan



Asulkan - Abbott



Asulkan - Abbott

Abbott Ridge

Abbott Hut

Abbott WPA

Observatory



Asulkan

Afton

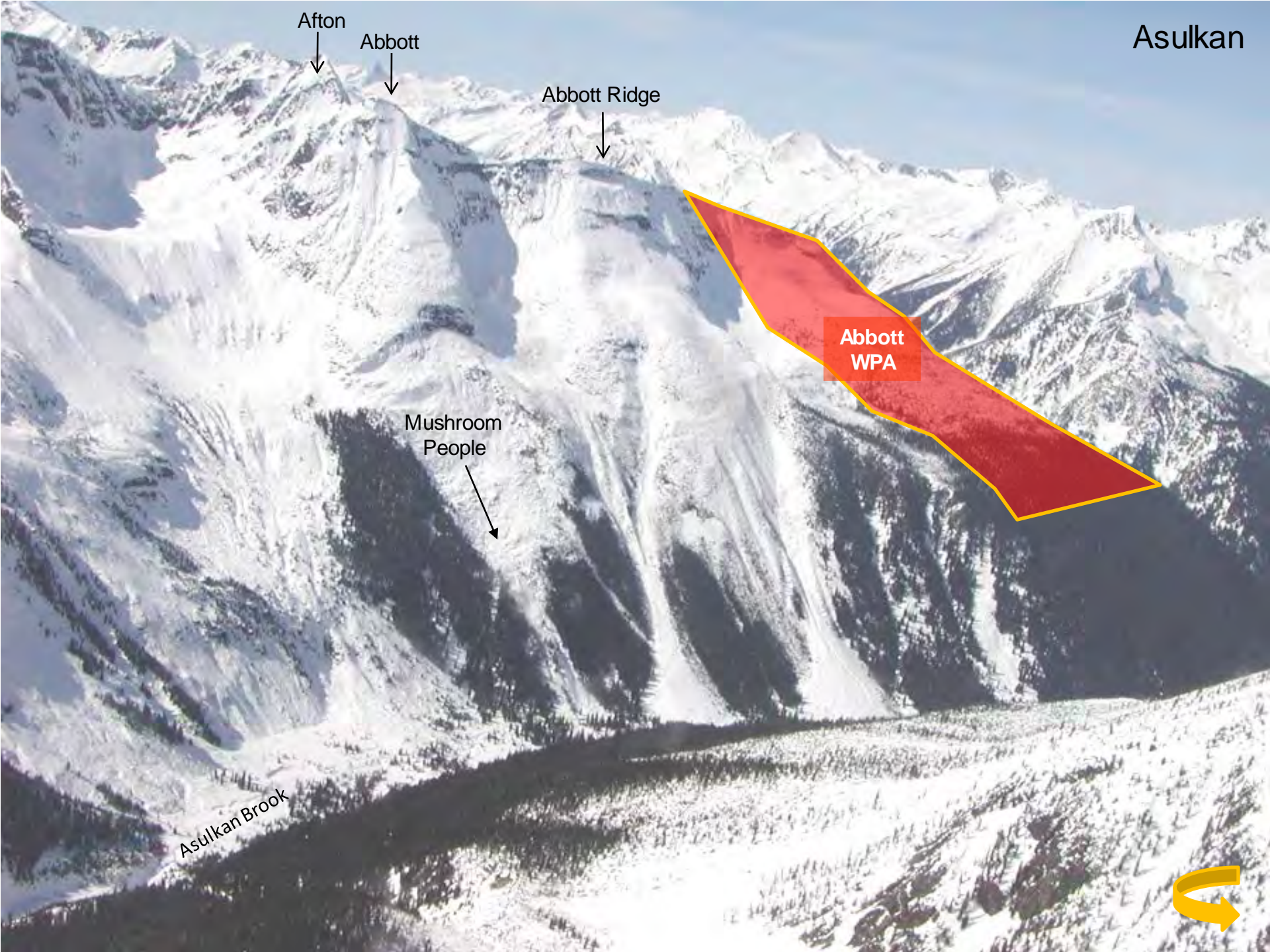
Abbott

Abbott Ridge

Abbott
WPA

Mushroom
People

Asulkan Brook



Asulkan



Rampart

Afton

Abbott

Abbott Ridge

Cleaver

Dome Glacier

Triangle Moraine

Mushroom
People




Asulkan Brook

The Mousetrap



Asulkan - Abbott and Mushroom People



Asulkan



Jupiter
Leda Pollux Castor

Sapphire
Col

Cleaver

Dome


Asulkan Glacier

Mushroom People

Asulkan Pass



Asulkan - Dome Glacier



Sapphire Col



Cleaver

Dome Glacier

Dome

Dome Col



Asulkan - Cleaver



Dome

Asulkan Glacier

Cleaver

Dome Glacier



Asulkan - Jupiter



Leda

Pollux

Castor

Asulkan Pass


Sapphire Col

Asulkan Glacier

“Thorington”



Asulkan (July 2011)



Leda

Pollux

Castor

Sapphire Col




Asulkan Glacier

Triangle Moraine



Asulkan - Sapphire Col



Dome

Bonney

Sapphire Col

The Rampart

Asulkan Glacier

Cleaver

Dome Glacier

Triangle Moraine





Asulkan Glacier

Cleaver

Dome Glacier



Asulkan (July 2011)

Sapphire Col



Asulkan Glacier

Cleaver



Asulkan – Dawson Group (from Sapphire Col)



Michel

Donkin Pass

Donkin

Purity

Incomappleux River Valley

Asulkan (view south of Asulkan Pass)



Topham

Fox

Selwyn

Hasler

Feuz

Michel



Asulkan - Dawson Group (from Youngs Peak)



Asulkan

Fox

Selwyn

Hasler

Youngs Peak

Asulkan Pass



Asulkan - Lookout Notch



Sir Donald

Uto

North Terminal

South Terminal

Illecillewaet Glacier

Perley Rock

Lookout Col

Lookout
Couloirs

Glacier Crest

The Ravens



Asulkan to Illecillewaet

Sir Donald

Avalanche

Eagle

Uto

South Terminal

The Overlook

Illecillewaet Glacier

Perley Rock

Glacier Crest

Lookout Col

The Ravens

The Mousetrap



Asulkan - The Ravens

Lookout

Lookout Col

The Ravens



Asulkan - Sapphire Col (from west side)



Avalanche

Eagle

Uto

Sir Donald

Castor

Sapphire Col Hut


Lily Col



Asulkan / Illecillewaet - Youngs Peak Traverse

Youngs Peak

Forever Young



Asulkan Hut area



Forever Young



Youngs

Asulkan Glacier

Pterodactyl

Asulkan
Hut

Asulkan Pass

Tree
Triangle

Mousetrap



Asulkan - The Mouse Trap



Tree
Triangle



Asulkan - Youngs Peak (from Asulkan Hut)

7 Steps
of Paradise



Asulkan - Youngs Peak


Youngs Peak

7 Steps
of Paradise

Asulkan Pass



Asulkan - Asulkan Hut and Youngs Peak



Sir Donald

South Terminal

Lookout

Youngs


Asulkan Hut

Asulkan Pass

Asulkan Glacier



Asulkan (July 2011)



Youngs



Asulkan Glacier

Asulkan Hut



Asulkan

Youngs

Asulkan
Pass

Asulkan Hut




Asulkan - Youngs Peak

Youngs


Forever Young



Asulkan - Forever Young



Asulkan



Youngs Peak

7 Steps
of Paradise

Pterodactyl






Loop Brook



Loop Brook



Loop Brook (July 2011)



Dome

Swazzy

Lily Col



Lily Glacier

Bonney Glacier



Loop Brook

Green

Ross

Bonney-Green Col



Bonney Moraines

East Bonney Trees



Loop Brook (July 2011 from Abbott)

Bonney

Bonney Glacier

Bonney Moraines

West Bonney Trees



Loop Brook (July 2011)

Bonney

Green

Bonney Glacier



Loop Brook - Bonney Glacier (February 2014)

Swanzy

Bonney

Bonney Glacier



Loop Brook - Bonney Trees



Bonney Moraines



West Bonney
Trees



Loop Brook - Approach to Mt Green

Bonney-Green Col



Loop Brook - Lilly



Dome Col



Dome

Swanzy

Lily Col

Lily Glacier



Loop Brook - Sapphire Col (from west side)



Avalanche

Eagle

Uto

Sir Donald

Castor

Sapphire Col Hut

Lily Col




Loop Brook - Swanzy Eastern Aspect



Swanzy

Swanzy Glacier

Lily Col →



Loop Brook - Swanzey Eastern Aspect

Swanzey

Swanzey Glacier

Lily Col →



Loop Brook - Bonney West Face (from Patience)



Smart

Bonney



Loop Brook

Ross

Green

Green

Bonney Glacier


Cougar Creek East

Cougar Creek West

Ross Peak
Slide Path



Loop Brook - Abbott and Afton (from west)



Uto

Sir Donald

Abbott Ridge

Abbott

Afton

Abbott WPA



Loop Brook - Abbott

Abbott Ridge

Abbott WPA

Loop Brook



Glacier Circle



Fox

Glacier Circle

Witches Tower

Youngs

Hut



Glacier Circle - Macoun Route

Selwyn

Topham

Deville

Fox

Macoun

Witches Tower



Glacier Circle - Macoun Route



Glacier Circle - Macoun Route



Glacier Circle - Witches Tower Route

Witches Tower

Youngs Peak



Glacier Circle



Macoun

Topham

Geikie Glacier



Glacier Circle

Macoun

Geikie Glacier



Glacier Circle



Fox

descent

Illecillewaet Neve




A grayscale photograph of a mountain range with a valley. The word "Deville" is overlaid in the center. The image shows a wide valley with a river or stream flowing through it, surrounded by steep, rocky mountains. The sky is overcast.

Deville



Deville Neve



Deville Headwall

Selwyn
Ledges



Deville Rappels

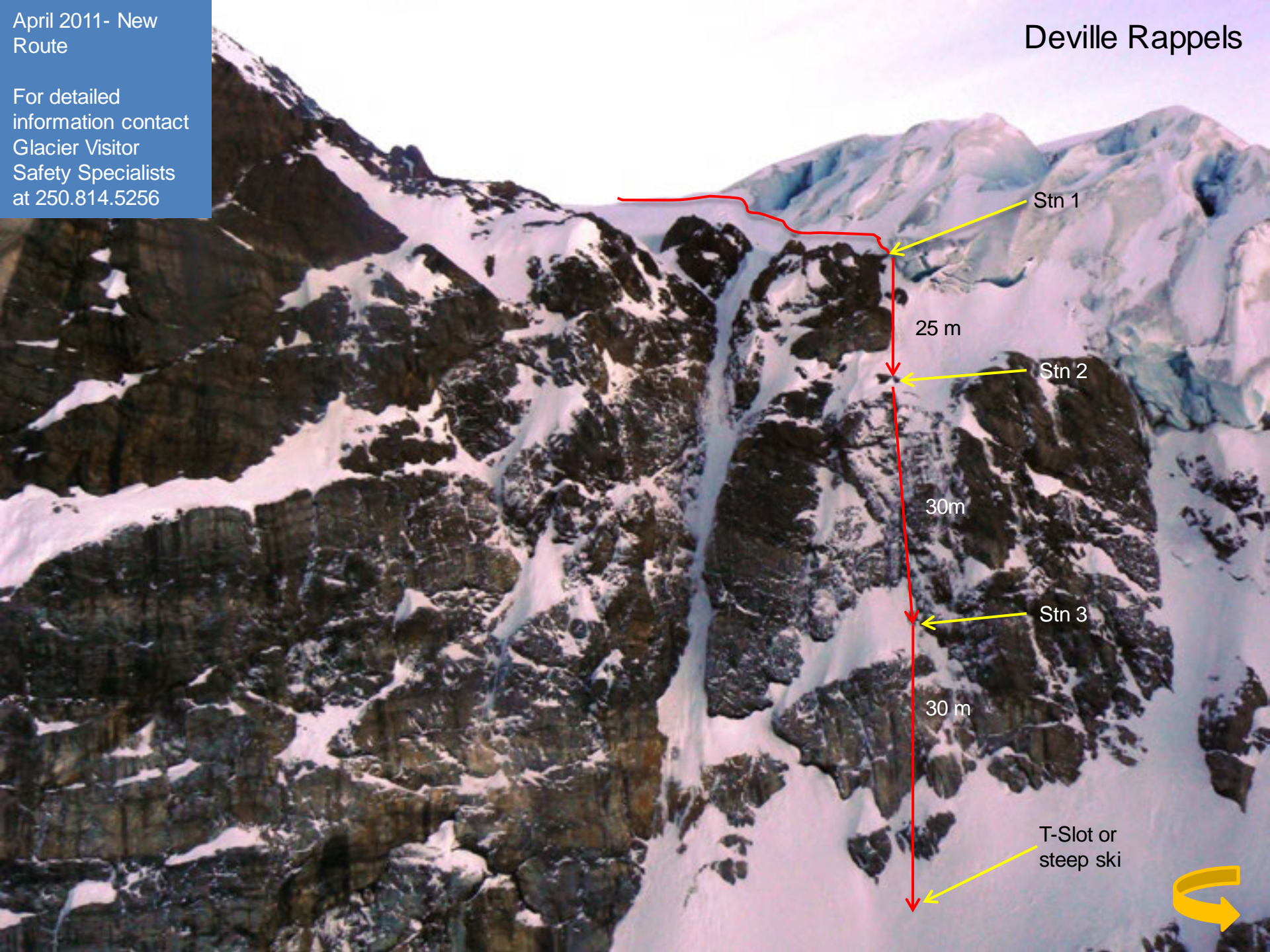
Original Route: 4 x 50m
bolted rappels

New route: 3 x 30m
bolted rappels



April 2011- New Route
For detailed information contact
Glacier Visitor
Safety Specialists
at 250.814.5256

Deville Rappels



Stn 1

25 m

Stn 2

30 m

Stn 3

30 m


T-Slot or
steep ski





Deville Rappels

UTM at first station is: 11U 0473899 / 5667305





Deville - Grand

Grand
High
Col



Deville - Mount Kilpatrick



Deville - Mount Wheeler

Deville Neve



Deville - Mount Wheeler



Deville Neve



Deville - Sugarloaf





Bostock and McGill



Bostock - McGill



McGill

McGill Paths

Gun Barrels


Camp West

McGill Trees

McGill Shoulder



Bostock- McGill



McGill


McGill Paths

McGill
Trees

Bostock Summer Trail



Bostock - McGill



McGill

McGill Pass



McGill Paths




McGill Paths

McGill



McGill and Camp West



McGill Pass



McGill


Copper

Camp West

McGill
Shoulder



McGill and Camp West



McGill

Copper

Camp West

McGill
Shoulder



McGill and Camp West

McGill

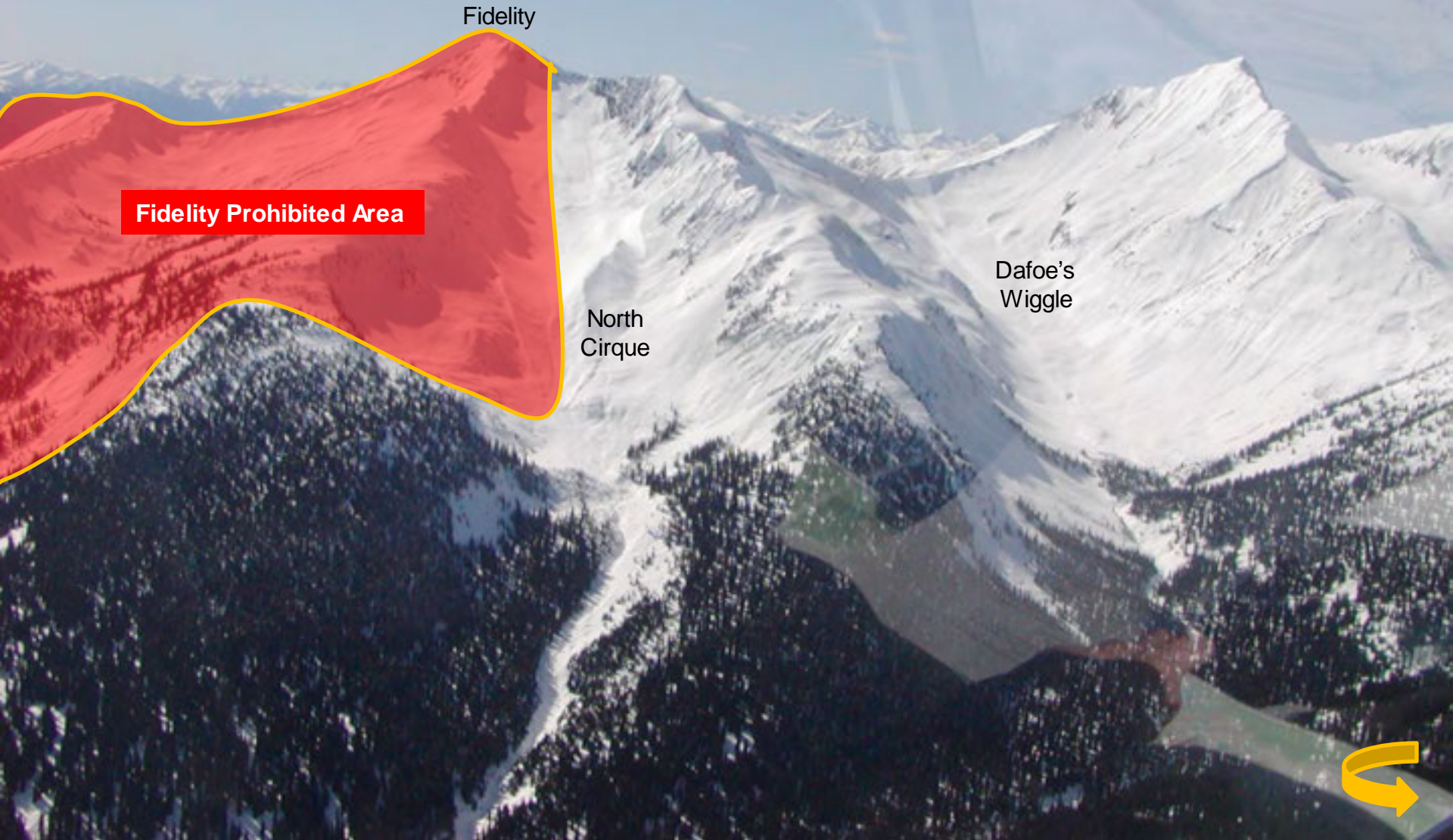
Camp West

McGill
Shoulder

Moccasin
Flats



Fidelity and Christiana



Fidelity

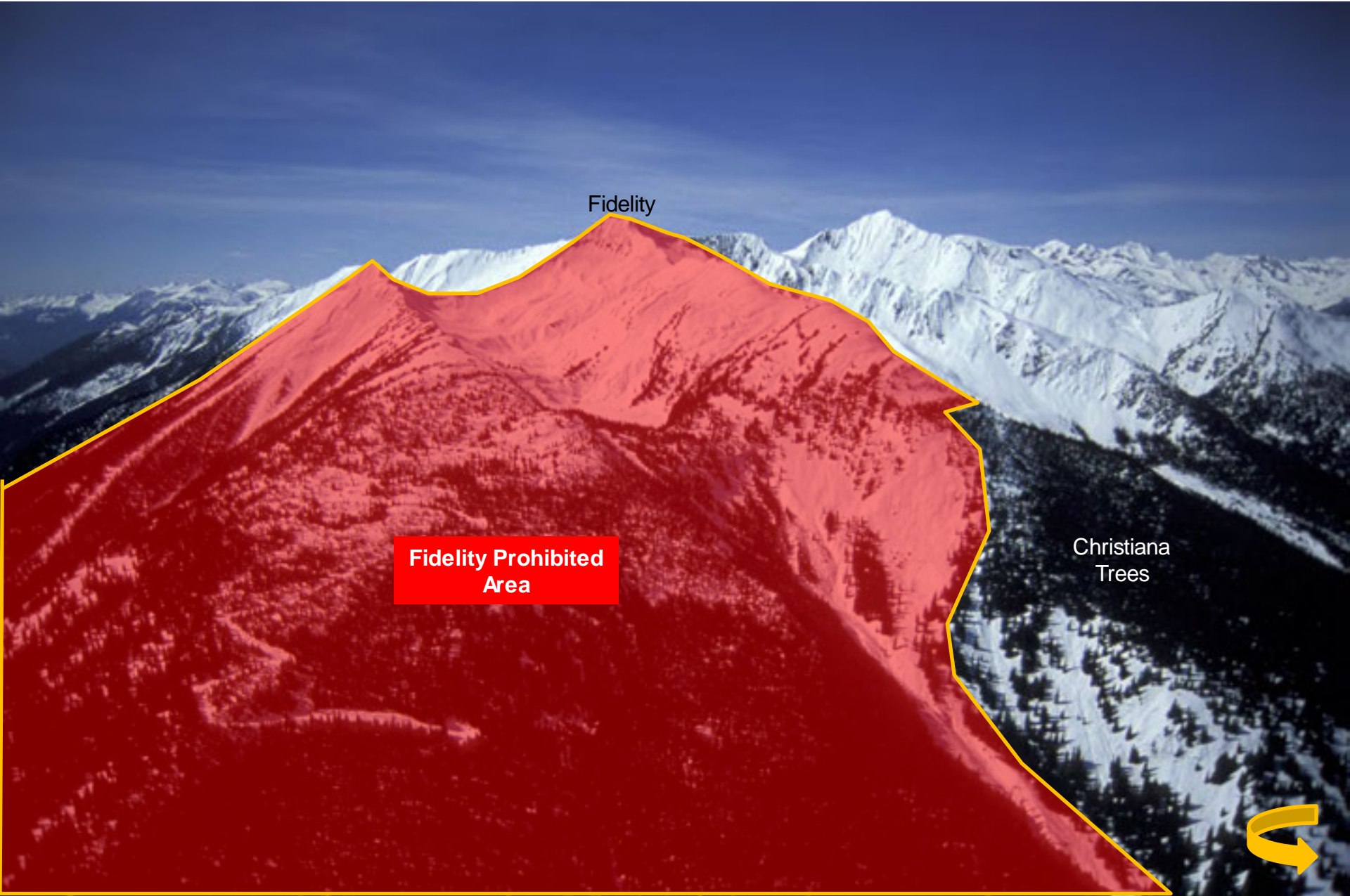
Fidelity Prohibited Area

North
Cirque

Dafoe's
Wiggle



Fidelity



Fidelity

Fidelity Prohibited Area

Christiana Trees

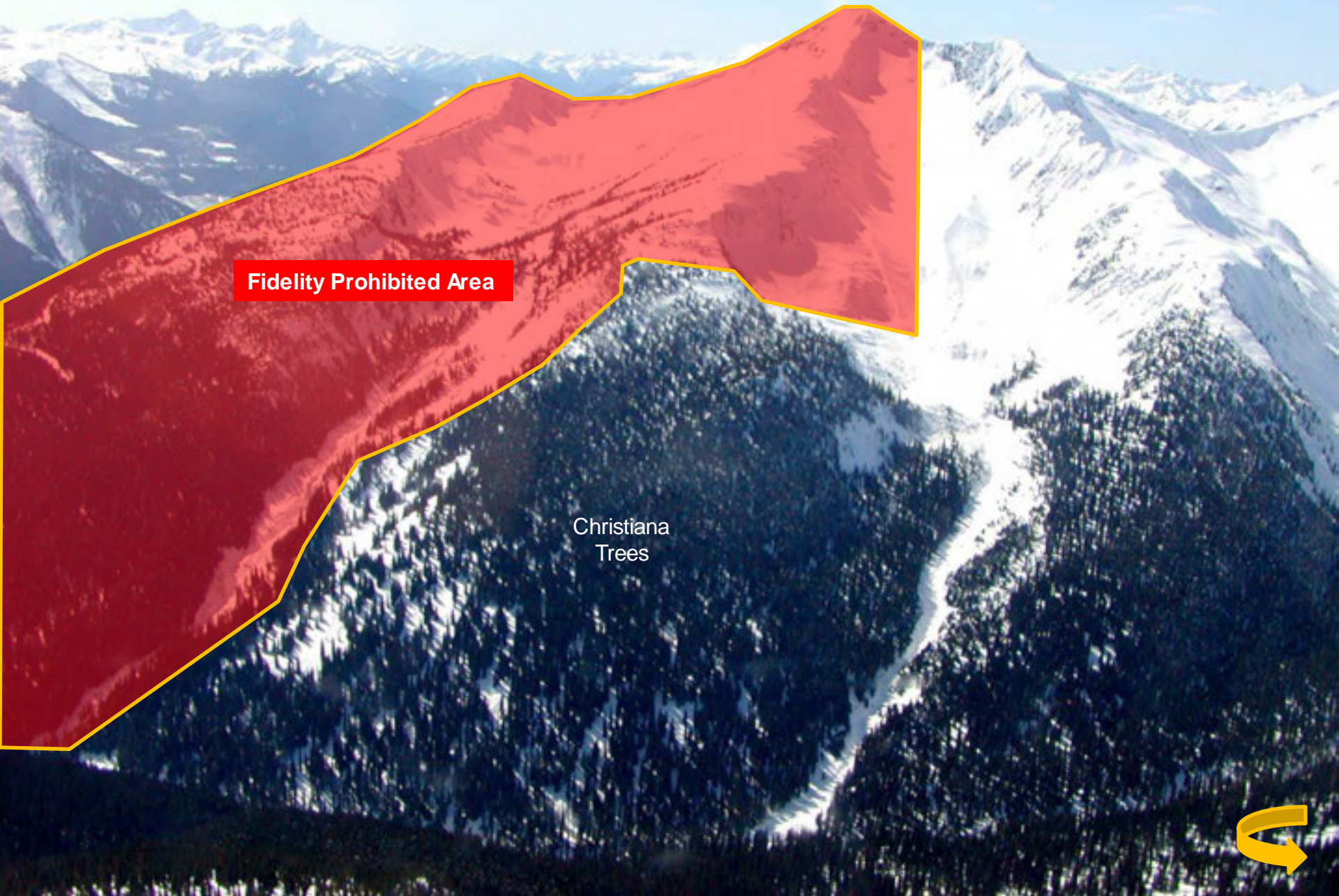


Fidelity Prohibited Area

Christiana Trees



Fidelity - Christiana Trees



Fidelity Prohibited Area

Christiana
Trees




An aerial photograph of a mountain range. The peaks are covered in snow, and the slopes are partially forested. A valley with a river or stream is visible in the foreground. The text "Flat Creek" is overlaid in the center.

Flat Creek



Flat Creek - Fortitude



Fortitude sub-summit



Flat Creek Pass

Fortitude Slide Path



Fortitude Ridge

Flat Creek

Highway



Flat Creek



Slick

Smart

Flat Creek Pass

Flat Creek

Highway



Flat Creek - Fortitude



Flat Creek

Fortitude

Fortitude sub-summit



Flat Creek

Patience

Fortitude



Flat Creek - Fortitude



Fortitude sub-summit



Fortitude Slide Path




Flat Creek

Cats Claws



Flat Creek- Smart



Smart

Stegosaur
Ridge

Slick

Tomatin


Findhorn

Flat Creek

TCH



Flat Creek - Smart



Smart

Smart Paths

Flat Creek

TCH



Flat Creek- Smart



Bonney

Smart

Stegosaur
Ridge

Smart
Paths



Flat Creek - Mount Slick Northeast Aspect



Slick

Flat Creek



Flat Creek - Smart East Aspect



Smart

Flat Creek

Highway



Flat Creek

Hope

Charity





Mount Revelstoke



Mount Revelstoke - Clachnacudainn Icefield



Coursier

Woolsey Glacier

Woolsey Shelter



Mount Revelstoke - Clachnacudainn Icefield

Inverness

Inverness Glacier



Select Winter Permit System Boundaries

NOTE: Not all Permit Areas are included in this document

WRA - Winter Restricted Area

*A valid Winter Permit is required to park a vehicle or ski in these areas. Permit holders can only ski here on days when the area is posted as **open**, when there is no chance of artillery fire happening in the area.*

WPA - Winter Prohibited Area

These areas are closed to visitors all winter. The areas are used for snow study, explosive testing or are at risk of triggering avalanches directly onto the highway



East Rogers WRA, Macdonald West WPA and West Rogers WRA

Macdonald

Avalanche


East Rogers
WRA

Macdonald
West WPA

West Rogers
WRA



Macdonald West WPA and West Rogers WRA



Macdonald
West WPA

West Rogers
WRA

Avalanche


Avalanche Crest



West Rogers WRA



West Rogers WRA and Abbott WPA




West
Rogers
WRA

Abbott
WPA



West Rogers WRA and Abbott WPA



West
Rogers
WRA

Abbott WPA

1500m

Asulkan
Parking



Fidelity Prohibited Area

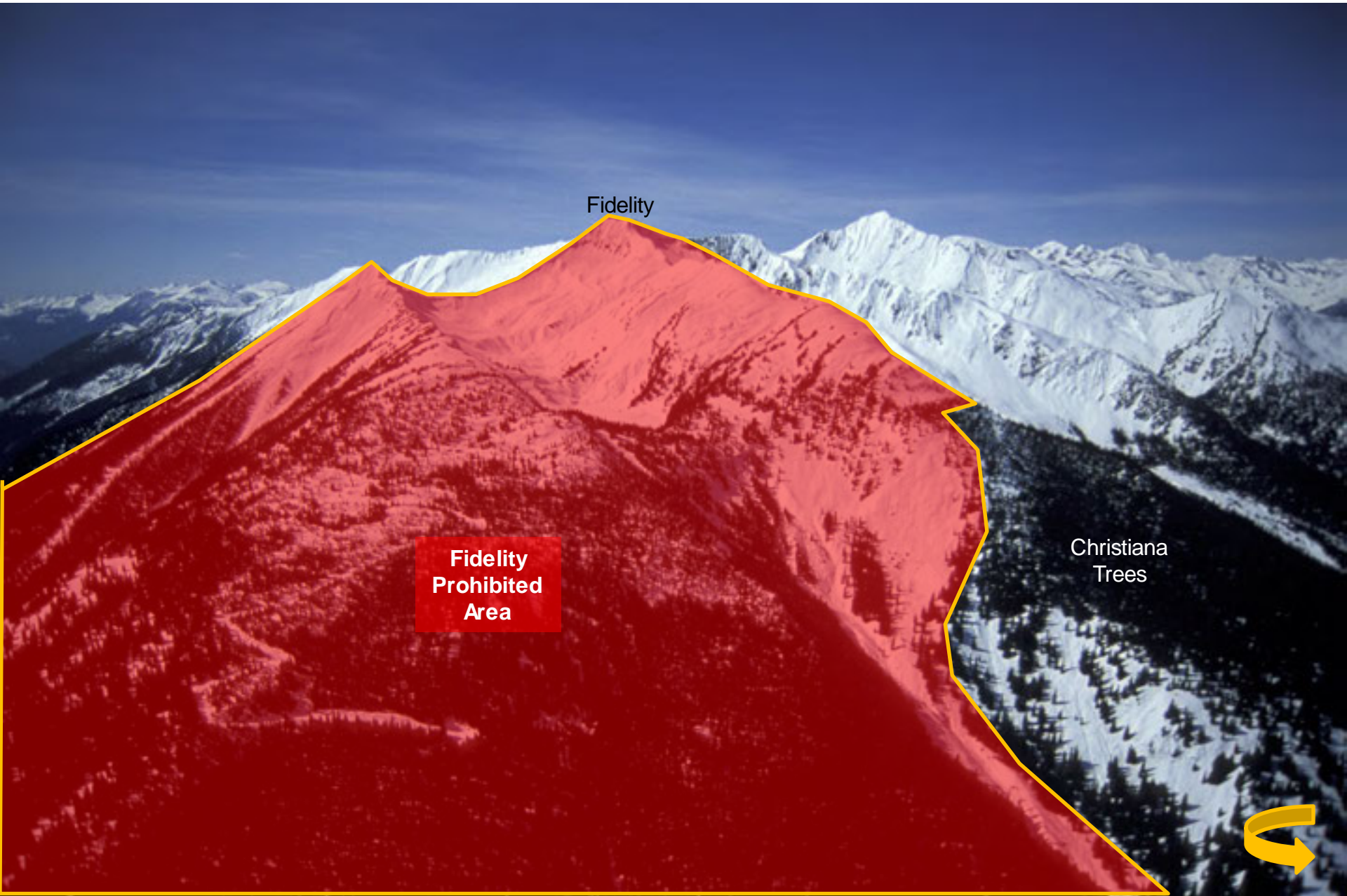
Fidelity

**Fidelity
Prohibited
Area**

Christiana
Trees



Fidelity Prohibited Area



Fidelity Prohibited Area

Fidelity Prohibited Area

Christiana Trees

