

106°0'0"W

104°0'0"W

102°0'0"W

100°0'0"W




98°0'0"W

N

Proposed Bathurst Island National Park Boundary

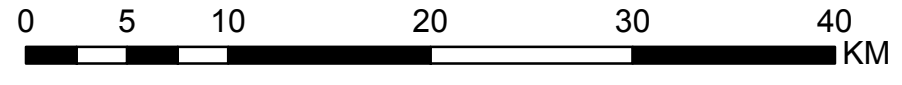


Legend

-  Proposed National Park Boundary
-  Inuit Owned Lands - Parcel RB-34
-  Polar Bear Pass National Wildlife Area

Note 1: Park Proposal Includes Marine Waters of May Inlet and Young Inlet
 Note 2: Final Boundary to be Negotiated

Not for navigation.
 Produced in the Western and Northern Service Centre, Parks Canada
 October 27, 2011



Projection: Canada Lambert Conformal Conic
 Horizontal Datum: NAD 83

