

106°0'0"W

104°0'0"W

102°0'0"W

100°0'0"W

98°0'0"W

96°0'0"W



Helena Island

Young Inlet

Cameron Island

Ile Vanier

May Inlet

Massey Island

Alexander Island





Bathurst Island

76°0'0"N

Qausuittuq National Park of Canada

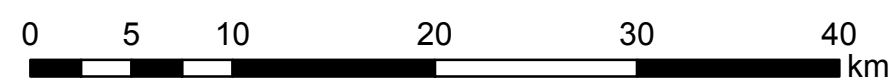


Legend

-  Qausuittuq National Park
-  Polar Bear Pass National Wildlife Area
-  Seymour Island Migratory Bird Sanctuary
-  Inuit Owned Lands - Parcel RB-34

Note: Qausuittuq National Park includes the marine waters of May Inlet and Young Inlet

Not for navigation.
Protected Areas Establishment Branch, Parks Canada
June 2015



Projection: Canada Lambert Conformal Conic
Horizontal Datum: NAD 83