

106°0'0"W

104°0'0"W

102°0'0"W

100°0'0"W

98°0'0"W



# ᑦᑭᑦᑲᑦᑲᑦᑲᑦ ᑦᑭᑦᑲᑦᑲᑦᑲᑦ ᑦᑭᑦᑲᑦᑲᑦᑲᑦᑲᑦ ᑦᑭᑦᑲᑦᑲᑦᑲᑦ ᑦᑭᑦᑲᑦᑲᑦᑲᑦᑲᑦ

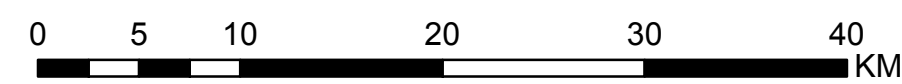
ᑦᑭᑦᑲᑦᑲᑦᑲᑦᑲᑦ



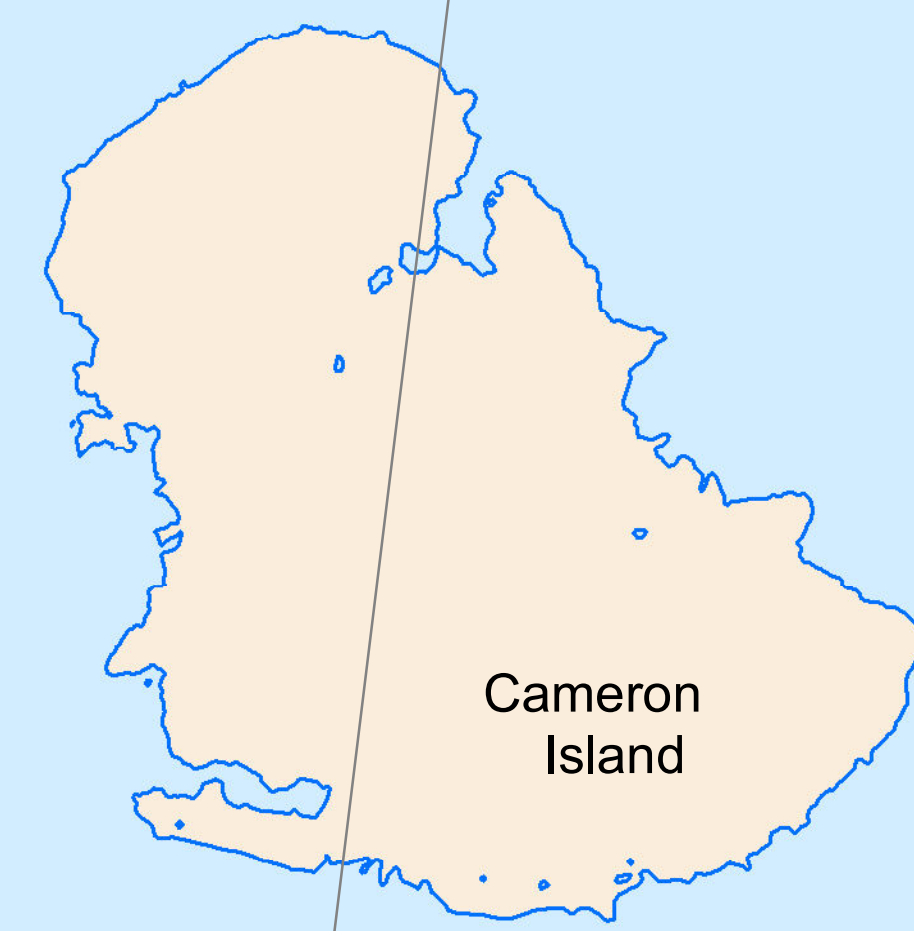
### ᑦᑭᑦᑲᑦᑲᑦᑲᑦᑲᑦ

- ᑦᑭᑦᑲᑦᑲᑦᑲᑦᑲᑦ ᑦᑭᑦᑲᑦᑲᑦᑲᑦ ᑦᑭᑦᑲᑦᑲᑦᑲᑦᑲᑦ ᑦᑭᑦᑲᑦᑲᑦᑲᑦᑲᑦ
- ᑦᑭᑦᑲᑦᑲᑦᑲᑦᑲᑦ ᑦᑭᑦᑲᑦᑲᑦᑲᑦᑲᑦ ᑦᑭᑦᑲᑦᑲᑦᑲᑦᑲᑦ RB-34 ᑦᑭᑦᑲᑦᑲᑦᑲᑦᑲᑦᑲᑦ ᑦᑭᑦᑲᑦᑲᑦᑲᑦᑲᑦᑲᑦ
- ᑦᑭᑦᑲᑦᑲᑦᑲᑦᑲᑦ ᑦᑭᑦᑲᑦᑲᑦᑲᑦ ᑦᑭᑦᑲᑦᑲᑦᑲᑦᑲᑦ ᑦᑭᑦᑲᑦᑲᑦᑲᑦᑲᑦ

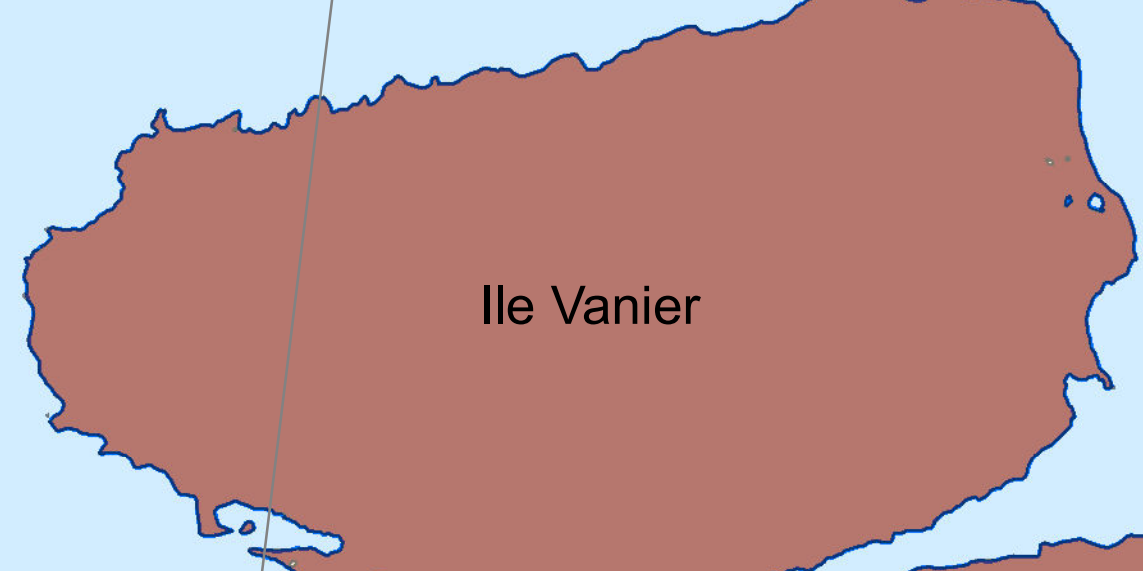
ᑦᑭᑦᑲᑦᑲᑦᑲᑦᑲᑦᑲᑦ ᑦᑭᑦᑲᑦᑲᑦᑲᑦᑲᑦᑲᑦ ᑦᑭᑦᑲᑦᑲᑦᑲᑦᑲᑦᑲᑦ ᑦᑭᑦᑲᑦᑲᑦᑲᑦᑲᑦᑲᑦ ᑦᑭᑦᑲᑦᑲᑦᑲᑦᑲᑦᑲᑦ ᑦᑭᑦᑲᑦᑲᑦᑲᑦᑲᑦᑲᑦ ᑦᑭᑦᑲᑦᑲᑦᑲᑦᑲᑦᑲᑦ ᑦᑭᑦᑲᑦᑲᑦᑲᑦᑲᑦᑲᑦ 27, 2011



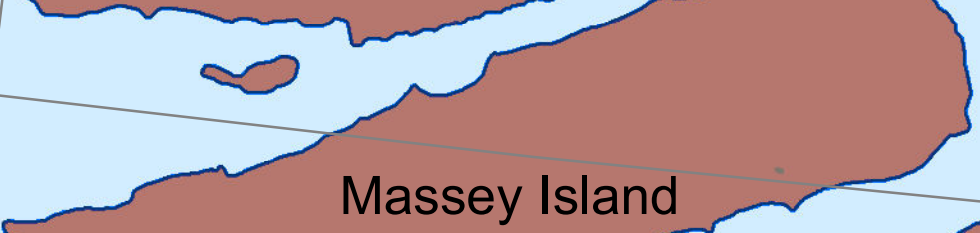
ᑦᑭᑦᑲᑦᑲᑦᑲᑦᑲᑦ: Canada Lambert Conformal Conic  
Horizontal Datum: NAD 83



Cameron Island



Ile Vanier



Massey Island



Alexander Island

May Inlet

Young Inlet

ᑦᑭᑦᑲᑦᑲᑦᑲᑦᑲᑦ  
ᑦᑭᑦᑲᑦᑲᑦᑲᑦᑲᑦ

76°0'0"N