



Discover

Parks Canada



Kluane National Park and Reserve



Parks Canada
Parcs Canada

Canada



TO

NORTHERN CANADA

Exploring these unique Parks Canada administered destinations is both a privilege and a responsibility. With more than 20 million visitors per year, it's important to plan ahead for your visit and be considerate of the protection of these special places. Visit our website to get started.

Your story starts here!
parks.canada.ca/visit




TABLE OF CONTENTS

- 2 Featured itineraries
- 5 Science and conservation
- 6 Staff favourites
- 8 Seven signature northern experiences
- 15 How to get to Canada's North
- 16 Map of sites in Northern Canada

Directory of activities and services

- 17 Yukon
- 18 Northwest Territories
- 19 Nunavut
- 21 Manitoba
- 21 Newfoundland and Labrador



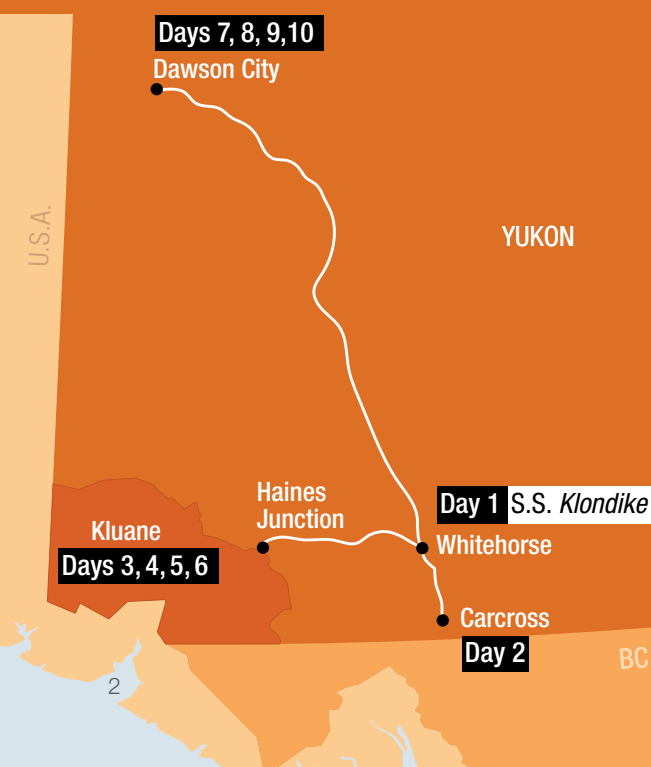
10-DAY ITINERARY

THE LURE OF THE YUKON

 **FROM:**
Whitehorse

 **ROUNDTRIP:**
Approximately 1 540 km

 **LOCATIONS:**
Kluane National Park and Reserve
Chilkoot Trail, S.S. *Klondike*, Dawson Historical
Complex, S.S. *Keno*, Discovery Claim and
Dredge No. 4 National Historic Sites.



Chilkoot Trail National Historic Site

Venture to the land of the midnight sun, where rich culture and history intertwines with wide open spaces and opportunity for adventure! From rugged mountains to charming northern towns, this itinerary is one to add to your bucket list.

DAY 1

Whitehorse

Explore the grounds of the **S.S. *Klondike***, one of two remaining sternwheelers in the Yukon and the largest of its fleet. Learn about fascinating stories of life on the river, and what it takes to restore and maintain the dry-docked vessels that shaped an entire era of transportation. From there, stroll the banks of the Yukon River, stopping along the way to visit the McBride Museum and the Kwanlin Dün Cultural Centre.

DAY 2

Carcross, 70 km from Whitehorse then take the train to Bennett

Explore majestic Carcross and check out a modern-day First Nations commercial village known as The Commons. Then board the White Pass and Yukon Route train where you can step into the Northern Wilderness of Bennett. Explore the intriguing ruins of the town which lived its glory years during the gold rush. You can camp overnight to explore the legendary **Chilkoot Trail** the next morning, or board the train back to Carcross the same day.



Dredge No. 4 National Historic Site



Kluane National Park and Reserve

DAYS 3, 4, 5 AND 6

Kluane, Haines Junction, 155 km from Whitehorse

Home to 17 of the country's 20 tallest mountains, including Canada's highest peak, 5 959-metre Mount Logan, **Kluane** also has the world's largest concentration of ice fields and glaciers.

Stop in at the **Da Kų Culture Centre** to get up-to-date park information and explore the interpretive facility that honours the Champagne and Aishihik First Nations language, stories, connection to the land and living culture. Stretch your legs along the **Dezadeash River Trail** before heading to your reserved Parks Canada oTENTik to camp under the stars at **Măt'ătāna Mān - Kathleen Lake campground**.

Get your hiking gear together and discover the amazing landscapes Kluane has to offer by foot! Consider hiking up the **King's Throne Trail**, or enjoy the scenery along **Măt'ătāna Mān** (Kathleen Lake), the **Kokanee Trail** or the **Rock Glacier Trail**.

Be sure to take a drive to the northern side of the park in the Ā'āy Chù Valley, which boasts incredible scenery and fascinating exhibits at the **Thechàl Dhàl' Visitor Centre**. Out on the deck, you might even get lucky and catch a glimpse of some Dall sheep through the spotting scopes! Before you go, soak in the panorama of Kluane Lake from the **Soldier's Summit Trail** or climb up on **Sheep Creek Trail** to get incredible views of the valley.



Dawson Historical Complex National Historic Site

DAYS 7, 8, 9 AND 10

Dawson City, 688 km from Haines Junction

Travel north to Dawson City, once known as the "Paris of the North" where the legacy of the Klondike Gold Rush and the cultural traditions of the Tr'ondëk Hwëch'in blend seamlessly.

Visit the waterfront and board **Tr'ehcho (S.S. Keno)**, a small but mighty vessel representative of two cultures who are intimately connected to the Yukon River. Step inside **historical buildings** and chat with costumed guides to hear the stories of the quirky characters who once walked the wooden boardwalks of this storied town and to learn about the full scope of our shared history. Challenge yourself in one of two different **escape rooms** in some of Dawson's oldest buildings, or find yourself exploring the Dänojà Zho Cultural Centre to hear about Tr'ondëk Hwëch'in stories and traditions.

Keep some time to explore the famed Klondike goldfields! Visit **Gah dëk (Discovery Claim)** and follow the trail to the spot where gold was found in 1896. At **Lëzrą kănëchà (Dredge No. 4)**, be amazed at the story of how this sluice dredge plied the creeks for gold, forever altering the landscape. Don't forget to visit the abandoned company town site of **Bear Creek**, eerily frozen in time when the last dredge finally stopped running and the company closed its doors over 50 years ago.

Travel back to Whitehorse through Chicken, Alaska along the aptly named Top of the World Highway or extend your adventure into the Arctic with a once in a lifetime road trip on the Dempster Highway (next page)!

JOURNEY TO THE ARCTIC

Navigate through some of the most beautiful scenery on the planet! Follow the route used by Indigenous peoples for thousands of years and take in dramatic tundra landscapes, mountain ranges and spectacular wildlife.

 **DURATION:** 7-10 DAYS

 **FROM:** Dawson City, YT To Tuktoyaktuk, NT

 **ROUNDTrip:** Approximately 1 300 km

TRAVEL TIPS:

- June to early September is the best time to visit.
- Prepare for varying weather conditions with appropriate clothing and gear.
- Fill your gas tank whenever you can and carry a spare tire.
- Be cautious and respectful of wildlife on and near the road.
- The Dempster Highway can be rough gravel; check on road conditions before you start your trip.
- Bring a satellite phone if you have one and let someone know where you are going and when you plan to arrive.



Pingo Canadian Landmark

STOP 1

Tombstone Territorial Park, YT

Make your way to the famed Dempster Highway, where your journey starts. Commemorate this adventure with a roadside selfie and enjoy the journey to Tombstone Territorial Park (YT km 65). Once there, be sure to check out the Tombstone Interpretive Centre (YT km 71), take a walking tour, or go for a hike. Behold the scenic views of the rugged mountains.

STOP 2

Eagle Plains, YT

As you continue north, stop at various scenic pullouts along the way for breathtaking landscapes, such as the Ogilvie-Peel Viewpoint (YT km 259). Eagle Plains (YT km 369) is the perfect place to rest before continuing your journey to the Northwest Territories. As the Dempster Highway crosses the Arctic Circle (YT km 405), be sure to snap a pic and take in the incredible views of the area.

STOP 3

Inuvik, NT

The Yukon-Northwest Territories border is located at YT km 465 and NWT km 0 (kilometres reset at the territorial border). Consider exploring the Gwich'in communities of Fort McPherson (NWT km 86) or Tsiigehtchic (NWT km 143) along your route. Once in Inuvik (NWT km 272), check out some of the local sights and don't forget to stop into the Parks Canada Office to say hello and find out why Inuvik is the perfect starting point for further northern exploration!

STOP 4


Tuktoyaktuk, NT

At your final destination, visit the unique landforms at Pingo Canadian Landmark. Don't miss the impressive lbyuk, the largest pingo in Canada, the second largest in the world. While in Tuktoyaktuk, go for a paddle, visit the large coin monument, or dip your toe in the Arctic Ocean. Immerse yourself in the Indigenous culture, art and history of this Arctic coast community.

Scan for full road trip and itinerary details, as well as other travel ideas in Northern Canada



parks.canada.ca/travel-north



CONSERVING

FOR THE FUTURE



FEATURED STORY

THE CHALLENGE

How can we protect a critical area to Indigenous communities where traditions have been rooted for generations? Thaidene Nënë extends from the East Arm of Great Slave Lake to the tundra, and holds important boreal forest, freshwater and tundra ecosystems, as well as migration routes for key species such as caribou.

A STEP IN THE RIGHT DIRECTION

After decades of negotiations, Thaidene Nënë Indigenous Protected Area, including Thaidene Nënë National Park Reserve, was created in 2019. It adds 26 376 km² of protected land in the Northwest Territories.

THE RESULT

Taking care of Thaidene Nënë is the shared operational responsibility of Lutsël K'è Dene First Nation, Northwest Territory Métis Nation, Parks Canada, and the Government of Northwest Territories. Deninu K'è First Nation and Yellowknives Dene First Nation also play a key role in providing guidance for stewardship. Recognizing Indigenous Peoples' rights and responsibilities to steward their lands, waters and ice is fundamental to how Parks Canada is approaching the establishment of new protected areas.



GET INVOLVED

NOW IT'S YOUR TURN

Learning more is the first step! Get the inside scoop on what scientists are doing to maintain and protect these special places across Canada. Don't miss the *Field Notes* vlogs, *Climate Crew* series or the *Connected* podcast.

Take conservation into your own hands and **participate in citizen science activities**. Record your observations of plants and animals in the iNaturalist app, help scientists collect data, and more!



Learn more and get involved
parks.canada.ca/science-involved





STAFF FAVOURITES

Get the inside scoop on the very best way to enjoy parks and sites from Parks Canada pros!



Emily
Resource
conservation

LINGERING LIFE OF A FUR TRADE OUTPOST

Being at **York Factory National Historic Site** is like stepping back in time. Walking through the depot building with all the signatures carved on the walls, through the peaceful cemetery, and on the beach as the tide churns up artifacts – it's like getting a glimpse into the life of the community that lived here for hundreds of years. It's a perfect time capsule; mysterious and beautiful to explore.



Gary
Management

SALLIKULUK

Rose Island, (Sallikuluk in Inuktitut) has been used by generations of Inuit who have lived, hunted, gathered, and used the island as a meeting place. Part of **Torngat Mountains National Park**, this small island located in Saglek Bay, is also a resting place for Inuit as there are over 600 traditional Inuit rock graves. When you step onto the island you know you have arrived at a truly special place.





Jacqueline
Resource
management

WHAT WILL YOU FIND?

Exploring **Aulavik National Park** is like getting to peek into the lives of countless generations of people before you. There are cultural sites everywhere! Paddling along the Thomsen River is my favourite way to explore the park because you get to cover a lot of ground while still camping and hiking during the evenings. Always keep an eye out for muskoxen and Arctic wolves and more – you'll be amazed at what you can find!



Tess
Planner

A PLACE FOR SUSTENANCE

Set in a bowl of surrounding mountains, "Naaqpait Tasinga" in **Auyuittuq National Park** is a spectacular large, clear lake that's known for its char ("naaqpait" here refers to big bellies on the fish). It drains into Naaqpait (Narpaing Fiord) through a short, fast river where you can see lots of fish running in the fall. Old rock caches with thick lichen growth show how long this has been used as a harvesting place - and is still in use today by Inuit from Qikiqtarjuaq. You'll also see signs that birds, foxes, and bears come here too to find sustenance.



Kyla
Heritage
presentation

STEP BACK IN TIME

A must-see at **Klondike National Historic Sites**, the Old Post Office in Dawson City is a step back in time. The high ceilings, large windows, ornate woodwork and décor are as beautiful today as when it was built. Stepping inside, it's not hard to imagine all the people and letters that came through its doors; bringing news and care packages from loved ones far away.



Erin
Outreach and
education

RELAX AND UNWIND

Camping or visiting the beautiful shoreline of Māt'atāna Mān (Kathleen Lake) at **Kluane National Park and Reserve** offers visitors and locals alike a stunning natural environment in which to relax and unwind. Located on the traditional territory of the Champagne and Aishihik First Nations and surrounded by boreal forest and mountains, the breezes and views are sure to enchant you.





IVVAVIK NATIONAL PARK

EXPERIENCE THE ARCTIC

Venture through the heart of Ivvavik National Park. Experience the land where the Porcupine Caribou migrate with their young— a land protected to ensure the continuation of traditional Inuvialuit culture. Let the land share its stories under the light of 24-hour sun. Hike and raft through a multitude of habitats and dip your toe in the Beaufort Sea. This trip has it all! Catch up on sleep when you get home.



THAIDENE NĚNĚ NATIONAL PARK RESERVE

IMMERSE YOURSELF IN STORIED LANDS

Welcome to the 'Land of the Ancestors' – a powerful place where the living connection between the land and local Indigenous peoples forges an unforgettable experience. Paddle past eskers and muskox, cook fresh-caught trout over the fire, or travel with a local Indigenous outfitter along routes that reach from the East Arm of Tu Nedhé (Great Slave Lake) to the tundra – a landscape like no other.

QUTTINIRPAAQ
NATIONAL PARK

EXPERIENCE THE TOP OF THE WORLD

Join a guided backpacking trip or base-camp expedition in Quttinirpaaq National Park, or hike independently under 24-hour daylight to explore this High Arctic wilderness and ancient Inuit homeland. Have the experience of a lifetime: hiking and exploring the top of the world – a place few others will go!



**TORNGAT MOUNTAINS
NATIONAL PARK**

WHERE NATURE AND CULTURE CONNECT

Explore and discover Torngat Mountains National Park. Learn and experience Inuit culture, be amazed by the wildlife and northern lights, see icebergs and hike traditional Inuit travel routes. Stay overnight at a satellite camp, have a picnic on the beach, or take part in evening presentations with researchers, Parks Canada staff, Inuit Elders and cultural performers.





PADDLE UNFORGETTABLE WHITEWATER

**NAHANNI AND NÁÁTS'JHCH'OH
NATIONAL PARK RESERVES**

Journey the South Nahanni River through Nahanni National Park Reserve as it cuts through some of the deepest canyons in Canada. Follow its curve from Gahnjthah, start at Nájljcho (Virginia Falls) or begin north in Nááts'jhch'oh on one of three epic tributary rivers.

In Nááts'jhch'oh National Park Reserve, paddle the scenic and fun Píip'enéh Íéetóó Deé (Broken Skull River), navigate the thrilling Łáhtanjí Deé (Little Nahanni River) or tackle Moose Ponds – the northern stretch of the Tehjeh Deé (South Nahanni River).

Both guided and non-guided trips available.



PRINCE OF WALES FORT
NATIONAL HISTORIC SITE

JOURNEY TO THE FORT

The stone walls of Prince of Wales stand strikingly silhouetted along Hudson Bay at the mouth of Northern Manitoba's Churchill River. Whether you're observing from the overlook at Cape Merry Battery a kilometre away, or closely examining the marks of its masons carved into the stonework, Prince of Wales Fort rewards visitors with stories and secrets accompanying its every detail.



**WOOD BUFFALO NATIONAL PARK
KLUANE NATIONAL PARK AND RESERVE**

UNDER NORTHERN SKIES

Venture up north to watch the northern lights dance in the largest dark-sky preserve in the world. The best time to see the magic of the dark sky in Wood Buffalo National Park is late summer, fall and early spring.

Kluane's two-day Northern Nights festival held annually in September features a variety of fun activities, including star gazing with local astronomers, night sky photography workshops, traditional storytelling, live music and kids' activities.



MAKE IT HAPPEN!

HOW TO GET TO CANADA'S NORTH

BE PREPARED

- During summer in the High Arctic, the sun shines 24 hours a day and is very strong – bring sunscreen and a sleeping mask!
- Expect weather delays in any season; it can snow in any month!
- Get deals on airfare by contacting your travel agency and watch for periodic seat sales. For Nunavut, check with Travel Nunavut.
- Contact the park or historic site for detailed information before booking.

📍 NORTHWEST TERRITORIES

- **Tuktut Nogait, Aulavik and Ivvavik** are accessible via chartered flights from Inuvik.*

** Fly to Inuvik via scheduled air service from Edmonton, Vancouver, Yellowknife or Whitehorse, or drive the Dempster Highway.*

- For **Pingo Canadian Landmark**, drive up the Dempster Highway, continue past Inuvik and drive along the Inuvik-Tuktoyaktuk Highway.
- Get to **Wood Buffalo** via a year-round paved highway to Fort Smith, NT, or winter roads to Fort Chipewyan, AB also provide seasonal access to the park. Access both communities via flights from Yellowknife, NT or Edmonton, AB.
- Access **Nahanni** by chartered flights from Fort Simpson or Yellowknife, NT, Muncho Lake in BC or Watson Lake in the Yukon. Get detailed information by visiting parks.canada.ca/nahanni.
- **Nááts'jch'oh** is accessible through chartered flights from Tulita or Norman Wells, NT. Get detailed information by visiting parks.canada.ca/naatsihchoh.

- **Thaidene Néné** is less than 10 kilometres from Łutsël K'é, NT, which has daily scheduled flights from Yellowknife. Park access is via charter aircraft (from Yellowknife, Łutsël K'é, or Fort Smith), boat or snowmobile. More details are available at parks.canada.ca/thaidene-nene.

📍 YUKON

- **Kluane** and **S.S. Klondike** can all be reached by road.
- **Klondike National Historic Sites** in Dawson City are accessible by car or by plane; flights depart from Whitehorse.
- **Vuntut** and **Ivvavik** can be reached by air charter from Inuvik, and Old Crow.

📍 NUNAVUT

- **Quttinirpaq** is accessible via scheduled flights to Resolute, then by air charter.
- **Sirmilik** is accessible via scheduled flights to Pond Inlet or Arctic Bay, then by licensed boat or snowmobile operator.
- **Auyuittuq** is accessible via scheduled flights to Qikiqtarjuaq and Pangnirtung, then by licensed boat or snowmobile operator.

📍 MANITOBA

- **Prince of Wales Fort** is accessible by boat in July and August. Cape Merry Battery is accessible by road year-round.
- **York Factory** is accessible by helicopter as well as by boat in July and August.
- Aerial tours of **Wapusk** are available year-round.

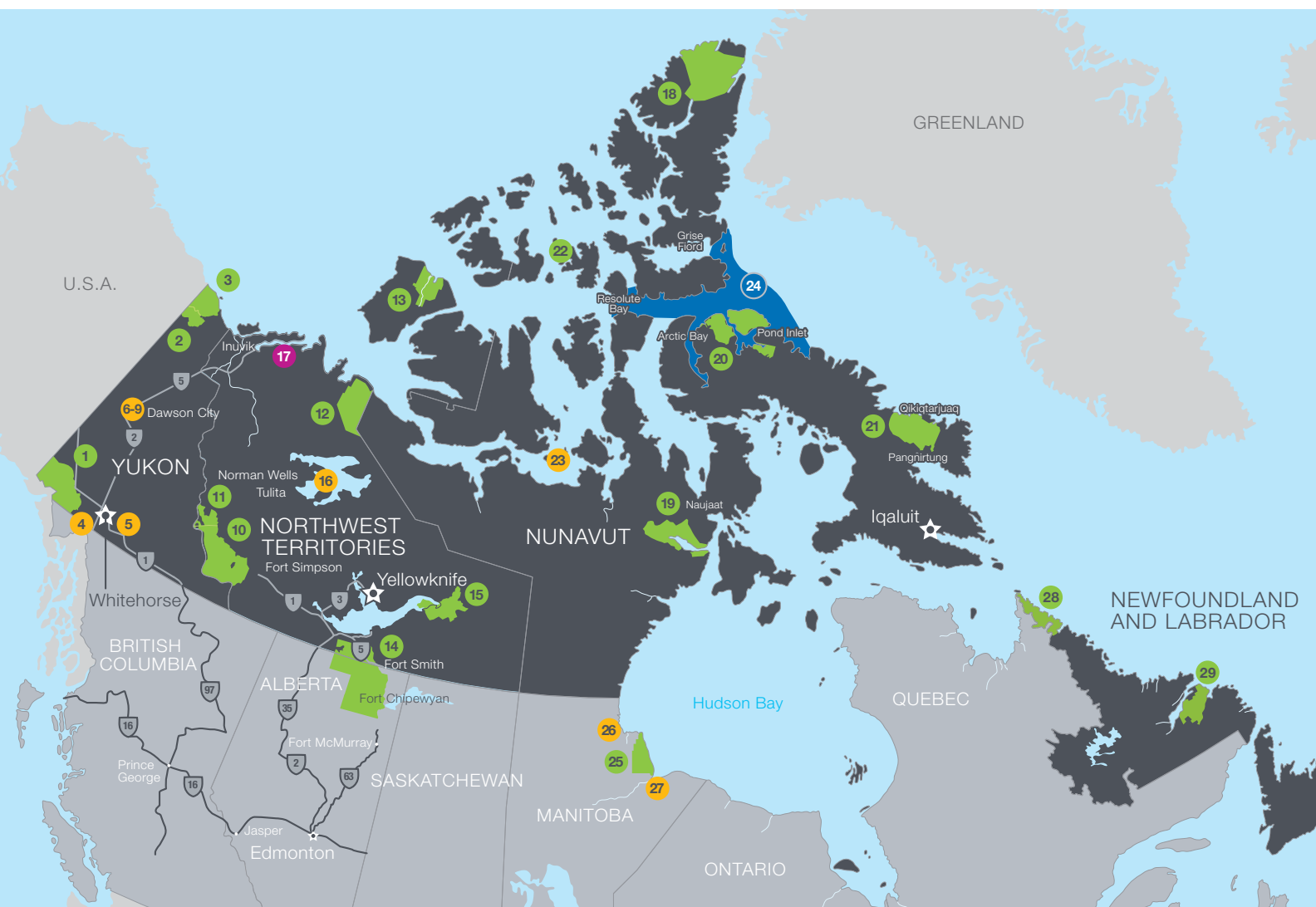
Free independent travelers to Churchill are strongly advised to travel with a certified bear monitor.

📍 NEWFOUNDLAND AND LABRADOR

- **Torngat Mountains** is accessible by scheduled air service to Goose Bay followed by chartered flight to Saglek airstrip with a short boat trip to Base Camp. Contact Parks Canada for additional information (1-888-922-1290 or info@torngats-torngatsnpinfo@pc.gc.ca).

DIRECTORY

NORTHERN CANADA



● National Park
 ● National Historic Site
 ● National Marine Conservation Area
 ● Other

SERVICES

- Access for persons with reduced mobility
- Gift shop
- Picnic area/Shelter
- Playground
- Equipment rental (varies by site)

ACCOMMODATION

- Camping
- Recreational vehicle
- oTENTik
- Cabin
- Equipped camping

ACTIVITIES

- Interpretation
- Cycling
- Mountain biking
- Backpacking/Hiking
- Birdwatching
- Marine mammals
- Beach
- Canoeing/Kayaking
- Motorboating
- Sailboating
- Fishing
- Rafting
- Hot Springs
- Mountain/Ice climbing
- Cross-country skiing
- Dog-sledding
- Snowmobiling
- Winter activities
- Dark-Sky Preserve
- Xplorers activities
- Mobile guided tours
- Wildlife Viewing
- Red chairs

YUKON



1 Kluane

Home to Canada's highest peak, North America's largest icefield, wildlife and rich cultural heritage.

DON'T MISS

- Hiking deep into the majestic backcountry or going for a spectacular day-hike
- Soaring over Canada's highest mountain peaks and largest non-polar icefields on an unforgettable flight-seeing tour.



Haines Junction, YT | 867-634-7207

parks.canada.ca/kluane | @ParksCanYukon



2 Vuntut

The setting for one of the planet's great caribou migrations.

DON'T MISS

- Experiencing the rich natural and cultural heritage of the Vuntut Gwitchin.
- Hiking through a vast arctic landscape of rocky peaks and sweeping tundra valleys.



Old Crow, YT | 867-667-3910

parks.canada.ca/vuntut | @ParksCanYukon



3 Ivavik

A Beringian landscape with one of Canada's oldest rivers.

DON'T MISS

- Experiencing Inuvialuit culture during a multi-day guided base-camp trip.
- Rafting the Firth River, a magnificent way to experience the diverse landscapes of the park.



Yukon, YT | 867-777-8800

parks.canada.ca/ivavik | @ParksCanYukon

KLONDIKE NATIONAL HISTORIC SITES



4 Chilkoot Trail

A historic route first crossed by Chilkoot Tlingit Traders and later by thousands of Yukon-bound gold seekers.

DON'T MISS

- Hiking through narrow windswept valleys and scale the precipitous Chilkoot Pass.
- Visiting a Victorian-era church still standing in a vanished boom town.



Whitehorse, YT

1-800-661-0486 | 867-667-3910

parks.canada.ca/chilkoot | @ParksCanYukon



5 S.S. Klondike

The largest sternwheeler in the British Yukon Navigation Company's fleet.

DON'T MISS

- Learning fascinating stories of life on the river and how these vessels shaped an entire era of transportation.
- Hearing tales from crew members and watching footage of impressive sternwheelers in action in the self-guided tour app.



Whitehorse, YT

867-667-3910 (winter) | 867-667-4511 (summer)

parks.canada.ca/ssklondike | @ParksCanYukon



6 Dawson Historical Complex

The city that blends the legacy of the Klondike Gold Rush and the cultural traditions of the Tr'ondëk Hwëch'in First Nation.

DON'T MISS

- Wandering through historic buildings, exploring past and present.
- Testing your wit by challenging yourself in one of two escape rooms.



Dawson City, YT

1-833-507-0980 (toll free)

parks.canada.ca/klondike | @ParksCanYukon



7 Dredge no. 4

The largest wooden-hulled, bucket-line dredge in North America.

DON'T MISS

- Learning about this amazing machine and what it took to build and maintain it.
- Joining a guided tour to see the inner workings of the dredge.



Dawson City, YT | 1-833-507-0980 (toll free)
parks.canada.ca/klondike | @ParksCanYukon



8 S.S. Keno

One of the hundreds of sternwheelers that provided outside links and supplies to Yukon communities.

DON'T MISS

- Striding up the gangplank and into an era when the Yukon's rivers were its highways.
- Learning about the importance of the Yukon river and how it connected communities together.



Dawson City, YT | 1-833-507-0980 (toll free)
parks.canada.ca/klondike | @ParksCanYukon



9 Discovery Claim

Where gold was found in 1896, sparking the Klondike Gold Rush.

DON'T MISS

- Taking a short stroll and learning the story of how gold was first found.
- Meandering amongst machinery that are remnants of early mining.



Dawson City, YT | 1-833-507-0980 (toll free)
parks.canada.ca/klondike | @ParksCanYukon

NORTHWEST TERRITORIES



10 Nahanni (Park Reserve)

The Dehcho First Nations welcome you to Nah?a Dehé, home to the spectacular South Nahanni River, a Canadian Heritage River.

DON'T MISS

- Joining a flightseeing tour and marveling at the magnificent thundering Nájłjcho (Virginia Falls).
- Hiking to the tufa at Gahnjthah Mje with a Parks Canada guide and learning Dene culture and stories along the way.



Fort Simpson, NT | 867-695-6558
parks.canada.ca/nahanni
 @ParksCanadaNWT



11 Nááts'įhch'oh (Park Reserve)

Wild rivers run alongside ancient trails, in the homeland of the Shúhtaot'ine and Tulita District Métis.

DON'T MISS

- Paddling your way to a Triple Header title on any of three tremendous whitewater rivers.
- Immersing yourself in glacial landscapes and hiking across rugged terrain to see incredible valley views.



Tulita, NT | 867-588-4884
parks.canada.ca/naatsihchoh
 @ParksCanadaNWT



12 Tuktu Nogait

A land of deep canyons, waterfalls, tundra and wildlife.

DON'T MISS

- Paddling the great and largely unknown Hornaday River on an 8-12 day excursion.
- Hiking the tundra, 170 km north of the Arctic Circle.



Paulatuk, NT | 867-777-8800
parks.canada.ca/tuktutnogait
 @ParksCanadaNWT

Grab your **souvenirs**
 at one of our gift shops or at parkscanadashop.ca



A person with dark hair in a ponytail, wearing a grey t-shirt and a bright yellow backpack, stands on a wooden railing, looking out over a vast, flat landscape. The landscape is a mix of green trees and brownish, possibly flooded or dry, fields under a blue sky with scattered white clouds. In the foreground, a map or brochure is partially visible on the railing.

A person wearing a blue jacket and orange pants is sitting on a rocky outcrop, looking out over a vast lake and a dense forest of evergreen trees. The sky is overcast and grey.





© Parks Canada/Jovan Simic

19 Ukkusiksalik

Lush tundra landscape surrounding a vast inland sea.

DON'T MISS

- Discovering rich Inuit history and abundant wildlife such as beluga whales, seals, caribou and polar bears with the help of your guide on foot, by boat or by snowmobile.



Nauyasat, NU | 867-462-4500

parks.canada.ca/ukkusiksalik

@ParksCanNunavut | #UkkusiksalikNP



20 Sirmilik

Deeply rooted in Inuit culture, this wildlife paradise is defined by mountains, icefields and glaciers.

DON'T MISS

- Riding a snowmobile-pulled qamutiig (sled) and watching whales, seals, polar bears and seabirds feast.
- Paddling into Oliver Sound as whales and seals swim the dark blue waters.



Pond Inlet, NU | 867-899-8092

parks.canada.ca/sirmilik

@ParksCanNunavut | #SirmilikNP



21 Auyuittuq

A zig-zag skyline of craggy granite peaks, deep ocean fjords and the longest vertical drop in the world from Thor Peak.

DON'T MISS

- Witnessing grandeur on a guided day-hike to UluPeak or a spring snowmobile trip to the Arctic Circle.
- Skiing, snowshoeing, or hiking among the peaks on the 97 km Akshauyuk Pass.



Pangnirtung or Qikiqtarjuaq, NU

867-473-2500

parks.canada.ca/ayuittuq

@ParksCanNunavut | #AuyuittuqNP



© Parks Canada/Jovan Simic

22 Qausuittuq

A cluster of islands home to the endangered Peary Caribou and a traditional Inuit hunting and fishing area.

Interested in Qausuittuq? Our team is working on park activities. Contact our park office to find out more!



Resolute, NU: 867-252-3900 ext. 101

Iqaluit, NU: 867-975-4673

@ParksCanNunavut



23 Wrecks of HMS Erebus and HMS Terror

Located south of King William Island, this historic site protects the wrecks of the two lost ships of Sir John Franklin's tragic 1845 expedition.

DON'T MISS

- Visiting the Nattilik Heritage Centre in Gjoa Haven, the community closest to the wreck sites, and learn how Inuit knowledge helped reveal the wrecks.

Gjoa Haven, King William Island, NU

867-975-4673

parks.canada.ca/wrecks

@ParksCanNunavut | @PCArchaeology



© Parks Canada/Diane Blanchard

24 Tallurutiup Imanga

This National Marine Conservation Area is a biodiversity-rich, 108 000 km² region that has sustained the Inuit for thousands of years. This breathtaking Arctic landscape reveals majestic fjords and glaciers where narwhals live alongside thousands of seabirds near vibrant Inuit communities. Parks Canada is working with Inuit organizations and communities to make the site operational.

tallurutiupimanga@pc.gc.ca

MANITOBA



25 Wapusk

A subarctic wilderness protecting one of the largest polar bear maternity denning areas in the world.

DON'T MISS

- Flying in by helicopter for an aerial tour and an adventure of a lifetime!



Churchill, MB | 204-675-8863

parks.canada.ca/wapusk

@ParksCanadaMB



26 Prince of Wales Fort

A key site in the 18th-century in the French-English rivalry for control of the area around Hudson Bay.

DON'T MISS

- Distinguishing the white caps of bay waters from the white backs of friendly beluga whales!
- Taking a guided tour of Cape Merry Battery and experiencing panoramic views of the wildflowers, wildlife and the Hudson Bay.



Churchill, MB | 204-675-8863

parks.canada.ca/princewalesfort

@ParksCanadaMB | #PrinceofWalesFort



27 York Factory

The Hudson's Bay Company's major trading and administration centre for over three centuries.

DON'T MISS

- Time-travelling through fur-trading history on a self-guided tour.
- Exploring the Great Depot building's rooms filled with cannon balls, fine china, and thousands of other artifacts.



Churchill, MB | 204-675-8863

parks.canada.ca/yorkfactory

@ParksCanadaMB | #YorkFactory

NEWFOUNDLAND AND LABRADOR



28 Torngat Mountains

Polar bears and caribou roam this ancient Inuit homeland.

DON'T MISS

- Hiking across beautiful tundra, on the lookout for caribou and bears while learning and listening to Inuit stories about their homeland.
- Enjoying the company of Inuit guides and elders while eating a fresh Arctic char lunch, warm panitsiak (bannock), and a hot cup of tea.



Nain, NL | 709-922-1290

info@torngats-torngatsnaininfo@pc.gc.ca

@ParksCanadaNL | #Torngat



29 Akami-uapishk^u-KakKasuak-Mealy Mountains (Park Reserve)

A protected area covering 10 700 km² of mountain tundra, marine coasts, boreal forests, islands and rivers of great cultural significance for the Innu, Inuit and others. Potential visitors should be aware there is minimal infrastructure and services, including search and rescue capabilities. In collaboration with Indigenous partners and others in the tourism sector, Parks Canada will work to create these experiences and services.

Goose Bay, NL | 709-896-2394

parks.canada.ca/mealy

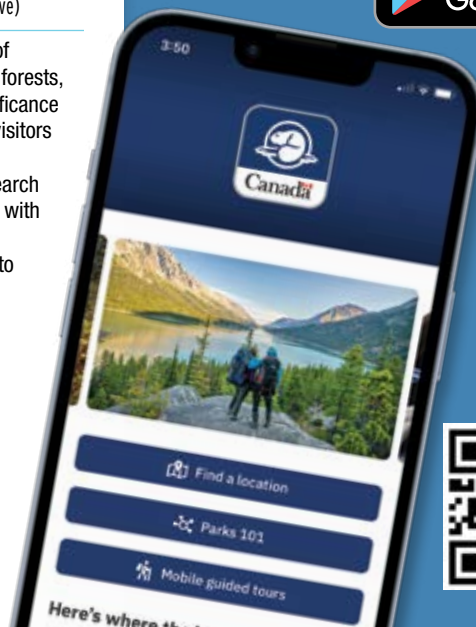
mealy@pc.gc.ca

@ParksCanadaNL

Download the Parks Canada app!

Your hand-held guide to the perfect visit!

parks.canada.ca/app




PLAN YOUR VISIT

PARKS.CANADA.CA
1-888-773-8888

5 OTHER REGIONS TO DISCOVER


LOOK FOR THESE
BROCHURES ON
OUR WEBSITE



WESTERN CANADA



CANADIAN
PRAIRIES



ONTARIO



QUEBEC



ATLANTIC CANADA

FOLLOW US

 facebook.com/parkscanada


 youtube.com/parkscanada

 x.com/parkscanada

 instagram.com/parks.canada

All images © Parks Canada unless otherwise noted
© His Majesty the King in Right of Canada,
represented by the Chief Executive Officer
of Parks Canada, 2025.

Cette publication est également disponible en français.



Dawson Historical Complex
National Historic Site